

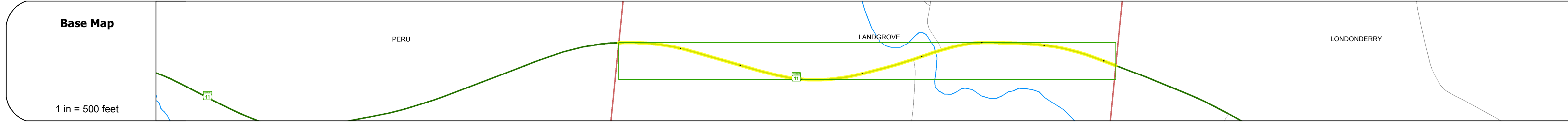
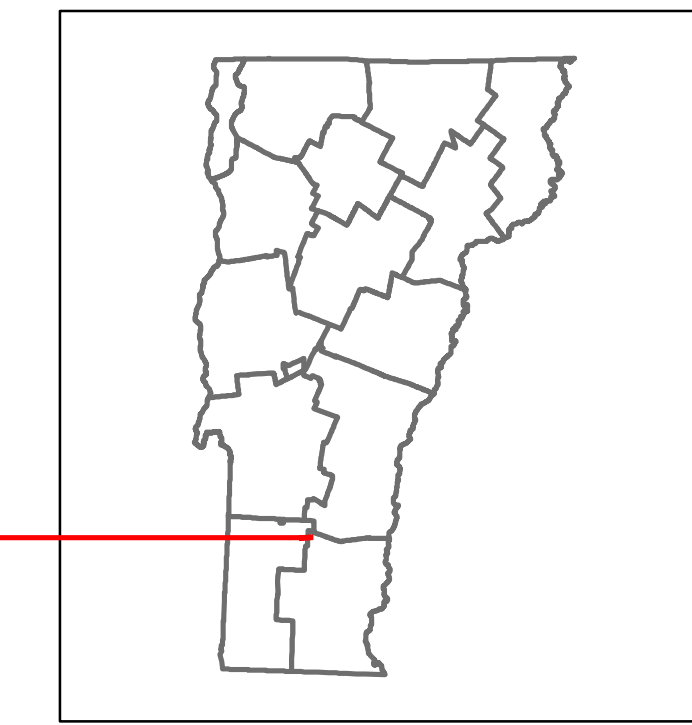


DISTRICT	TOWN	ROUTE
1	LANDGROVE	VT-11



**Maintenance Garage** District 2 - Londonderry Garage

**Speed Zone**



**Functional Class** 4

**National Highway System**

**Limited Access Highway**

**Traffic Counters**

**Customer Service Level** Regional Corridor



### STRUCTURE DESCRIPTIONS

**Bridge 22:**  
Tee Beam - 1926  
Structure No: 200016002202052  
Length: 25'  
Width: 29.4'  
Facility Carried: VT 00011 ML  
Bridge Type: CONCRETE T-BEAM  
Features Intersected: FLOOD BROOK  
Surface: Bituminous  
Maintenance/Ownership: State

<b>Historic Projects</b> Unknown, Retreatment, Resurface, Bituminous Mix, Skinny Mix, Bituminous Seal, Surface Treated Gravel, Plant Mix, Reclaimed Base and Bituminous Concrete	<b>Functional Class</b> 1- Interstate System, 2- Other Freeways and Expressways, 3- Principal Arterial, 4- Minor Arterial, 5- Major Collector, 6- Minor Collector	<b>Curves</b> Left (segreg), Right, Grades (grade up, grade down)	<b>Road Widths</b> Traffic Counters (counter ID), AADT (count)	<b>Crash Locations</b> Fatal, Injury, Property Damage Only, Unknown Crash Type, High Crash Locations (HCL's)	<b>Mileage by Functional Class By Sheet</b> 016-1 4 - Minor Arterial 0.821	<b>Mileage by Town By Sheet</b> LANDGROVE - V011-0205 0.821 of 0.821	<b>DISTRICT</b> 1	<b>TOWN</b> LANDGROVE	Date: 10/28/17	<b>ROUTE</b> VT-11
					Page Total Mileage: 0.821 mi	Page Total Mileage: 0.821 mi	1 of 1 TWN mileage: 0.0 to 0.821	ETE mileage: 12.009 to 12.83		