Route Log and Progress Chart

DRAFT

Please Note: Errors and Omissions May Exist.
Contact the VTrans Mapping Section with questions or concerns.

DISTRICT	TOWN	ROUTE
2	SPRINGFIELD	VT-10

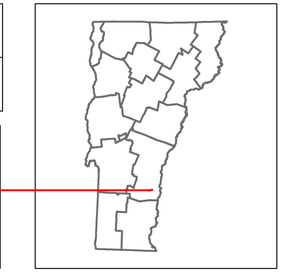

VERMONT 10

Base Map

1 in = 500 feet

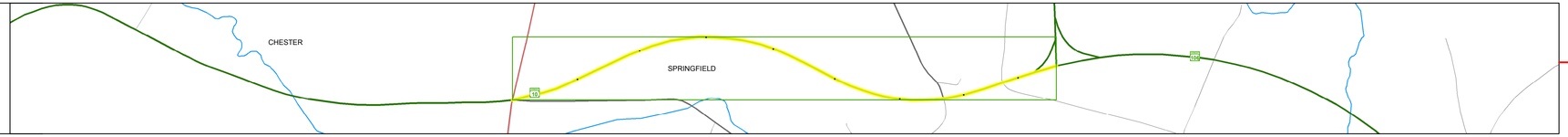

Stick Diagram

- Town Center
- Intersecting State Routes (excl. ramps/approaches)
- Other Intersecting Highways, Ramps, Approaches
- Railroad Crossings
- Primary Structures
- Secondary Structures
- Divided State Highway
- State Highway
- Divided Town Highway
- Town Highway
- Streams (Hydraulic Structure)
- Town Boundary
- Village/UC Boundaries
- District Boundaries
- State/Town Highway Change
- Divided Highway Limits
- Ghost Section Boundary
- Federal Urban Area Limits

Scale: 1 INCH = 1000 FEET



Road Widths

Travellane	24
Roadway	38
Lane Count	2
Base	
Subbase	18'

Curves

3, 4, 4, 2

Grades

-5.0, -6.0

Historic Projects

2006: STP-2405(1)S
1968--HMA-2861
1973--F-016-2(7)
1968--BR-2016(8)
1931--SP

Maintenance Garage

District 2 - Chester Garage

Speed Zone

45

Functional Class

4

National Highway System

Limited Access Highway

Traffic Counters

Y021

Customer Service Level

Local Connector

AADT Counts

2016	3300	3400
2015	3200	3300
2014	3100	3700
2013	3000	4200
2012	2900	4600

Crash Locations

2016, 2015, 2014, 2013, 2012

STRUCTURE DESCRIPTIONS

Historic Projects: Unknown; Retreatment; Resurface; Bituminous Mix; Skinny Mix; Bituminous Seal; Bituminous Concrete; Bituminous Macadam; Cold Plane and Bituminous Concrete; Concrete; Gravel; Surface Treated Gravel; Plant Mix; Reclaimed Base and Bituminous Concrete

Indicated plans available - http://vtransmap01.aot.state.vt.us/rp/dpr/Dlwebstore/

Functional Class: 1 - Interstate System; 2 - Other Freeways and Expressways; 3 - Principal Arterial; 4 - Minor Arterial; 5 - Major Collector; 6 - Minor Collector

Speed Zones: 25, 30, 35, 40, 45, 50, 55, 60, 65

Curves: Left; Right

Grades: grade up; grade down

Road Widths (ft)

Traffic Counters (counter ID)

AADT (count)

Crash Locations: Fatal; Injury; Property Damage Only; Unknown Crash Type

High Crash Locations (HCL's): HCL No.; 1 - 100; 101 - 200; 201 - 300; 301 - 400; 401 - 800

Mileage by Functional Class By Sheet

016-2	4 - Minor Arterial	0.833

Page Total Mileage: 0.833 mi

Mileage by Town By Sheet

SPRINGFIELD - V010-1418	0.833 of 0.833

Page Total Mileage: 0.833 mi

DISTRICT	TOWN	Date: 10/28/17	ROUTE
2	SPRINGFIELD	1 of 1 TWN mileage: 0.0 to 0.833	VT-10 ETE mileage: 3.54 to 4.373