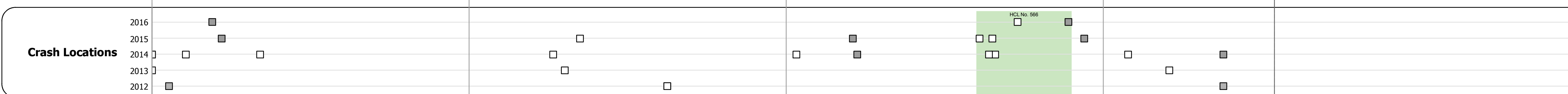
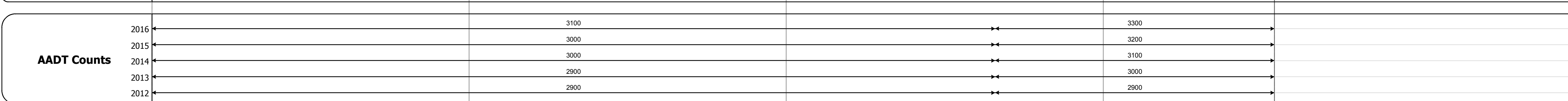



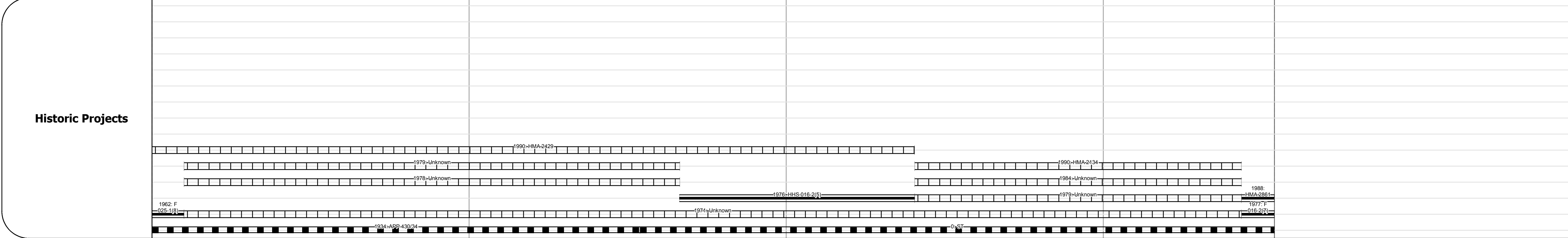

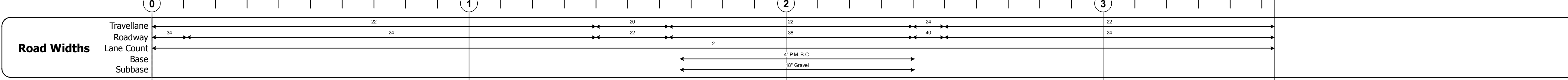
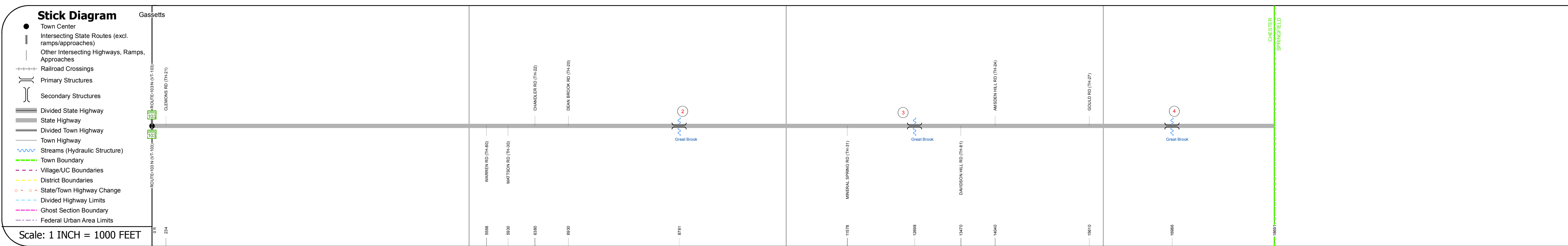
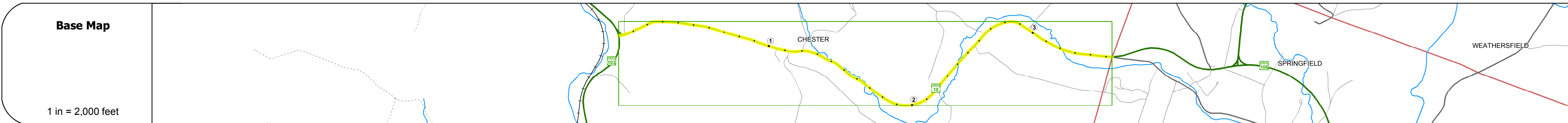
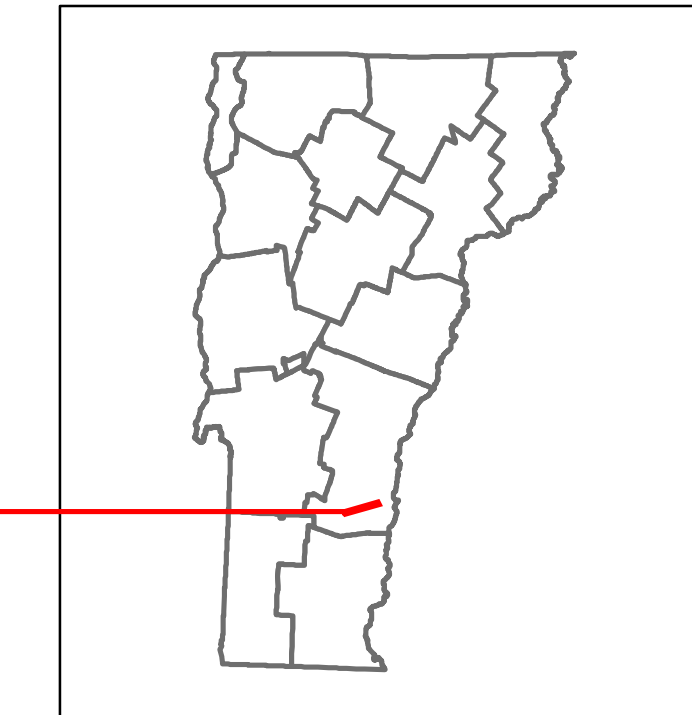


DISTRICT	TOWN	ROUTE
2	CHESTER	VT-10



STRUCTURE DESCRIPTIONS

Bridge 2:
Slab - 1932
Structure No. 200016000214072
Length: 24'
Width: 39.2'
Facility Carried: VT 00010 ML
Bridge Type: CONCRETE SLAB
Features Intersected: GREAT BROOK
Surface: Bituminous
Maintenance/Ownership: State

Bridge 3:
Tee Beam - 1932
Structure No. 200016000314072
Length: 28'
Width: 40.0'
Facility Carried: VT 00010 ML
Bridge Type: T-BEAM W/ SLAB
Features Intersected: GREAT BROOK
Surface: Bituminous
Maintenance/Ownership: State

Bridge 4:
Stringer/multi-beam or girder - 1938
Structure No. 200016000414072
Length: 62'
Width: 27.5'
Facility Carried: VT 00010 ML
Bridge Type: ROLLED BEAM
Features Intersected: GREAT BROOK
Maintenance/Ownership: State

Historic Projects <ul style="list-style-type: none"> Unknown Bituminous Concrete Retreatment Resurface Bituminous Mix Skinny Mix Bituminous Seal 	Functional Class <ul style="list-style-type: none"> 1 - Interstate System 2 - Other Freeways and Expressways 3 - Principal Arterial 4 - Minor Arterial 5 - Major Collector 6 - Minor Collector 	Curves <ul style="list-style-type: none"> Left Right 	Road Widths <ul style="list-style-type: none"> Gravel Plant Mix Reclaimed Base and Bituminous Concrete 	Crash Locations <ul style="list-style-type: none"> Fatal Injury Property Damage Only Unknown Crash Type 	Mileage by Functional Class By Sheet 016-2 4 - Minor Arterial 3.540	Mileage by Town By Sheet CHESTER - V010-1407 3.54 of 3.54	DISTRICT 2	TOWN CHESTER	Date: 10/28/17	ROUTE VT-10
Legend Indicated plans available - http://vtransmap01.aot.state.vt.us/rp/cpr/D/webstore/						Page Total Mileage: 3.540 mi	Page Total Mileage: 3.54 mi	1 of 1 TWN mileage: 0.0 to 3.54	ETE mileage: 0.0 to 3.54	