


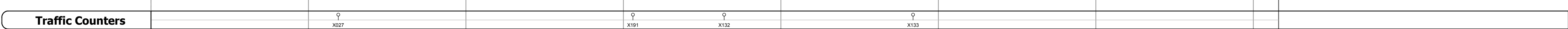





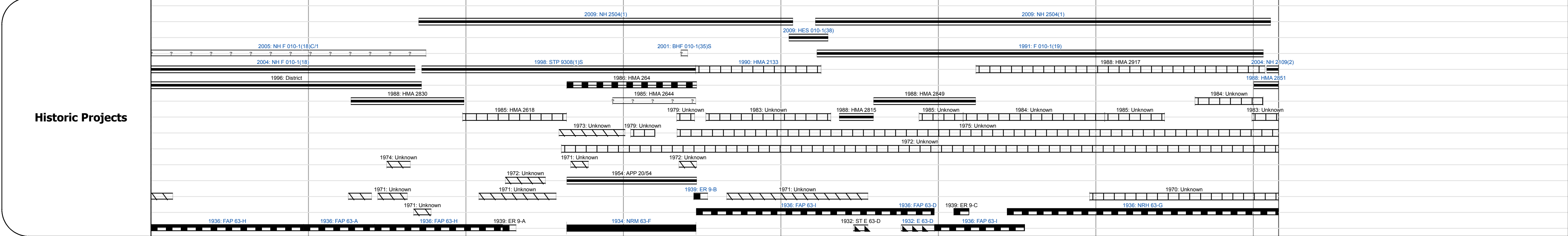

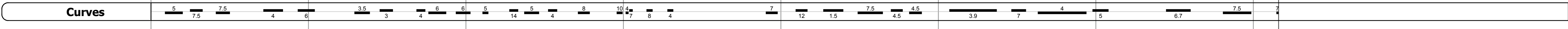
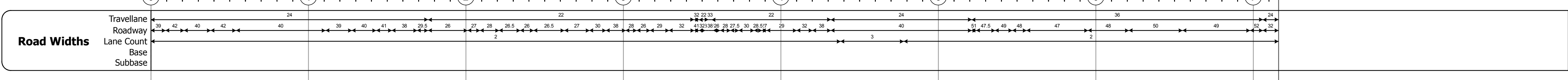
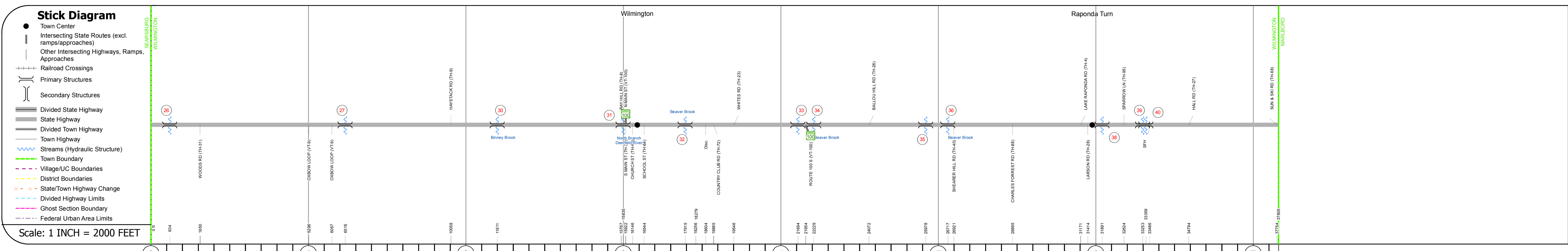
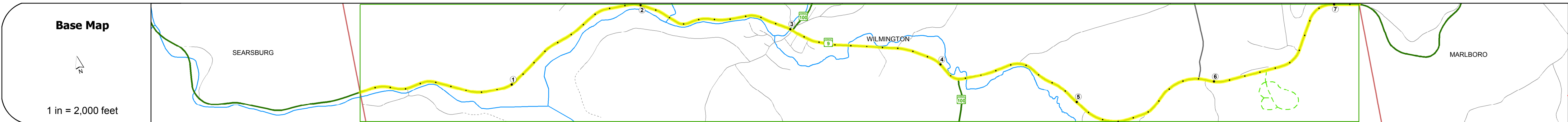
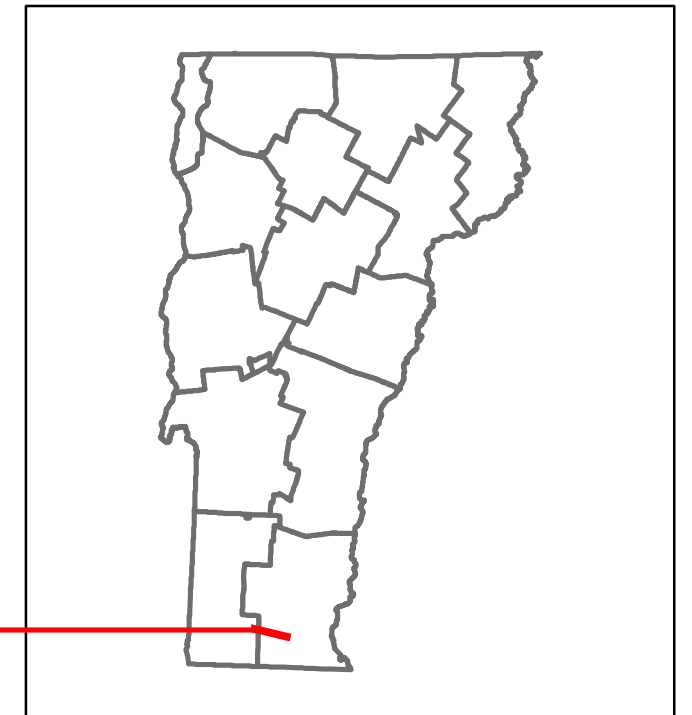


# Route Log and Progress Chart

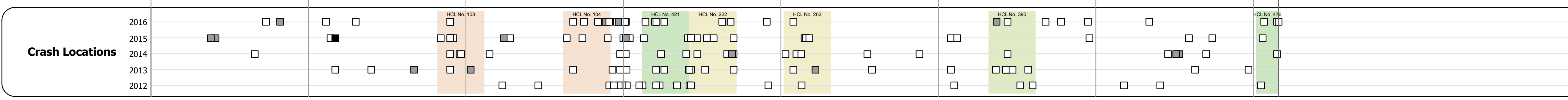
**DRAFT**

Please Note: Errors and Omissions May Exist.  
Contact the VTTrans Mapping Section with questions or concerns.

DISTRICT	TOWN	ROUTE
1	WILMINGTON	VT-9



Year	Segment 1	Segment 2	Segment 3	Segment 4	Segment 5	Segment 6	Segment 7
2016	4100	9900	6400	4800	4800	4800	4800
2015	4000	9700	6300	4700	4700	4700	4700
2014	3900	9300	6300	4700	4600	4600	4600
2013	3800	9000	6200	4600	4500	4500	4500
2012	3700	8600	6200	4600	4400	4400	4400



### STRUCTURE DESCRIPTIONS

<p><b>Culvert 26:</b> Culvert - 2003 Structure No. 300010002613221 Length: 11' Under Clearance: 7.0' Facility Carried: VT09 Bridge Type: C.A.M.P.P.A. Features Intersected: HEATHER BROOK Maintenance/Ownership: State</p>	<p><b>Bridge 38:</b> Culvert - 1990 Structure No. 200010003913222 Length: 24' Under Clearance: 7.0' Facility Carried: VT 00009 ML Bridge Type: REINFORCED CONC BOX Features Intersected: BEAVER BROOK Maintenance/Ownership: State</p>
<p><b>Culvert 27:</b> Culvert - 2003 Structure No. 300010002713221 Length: 10' Under Clearance: 6.67' Facility Carried: VT09 Bridge Type: C.A.M.P.P.A. Features Intersected: BROOK Maintenance/Ownership: State</p>	<p><b>Bridge 40:</b> Culvert - 1990 Structure No. 300010004013221 Length: 7' Under Clearance: 5.0' Facility Carried: VT09 Bridge Type: ALUMINUM PIPE ARCH Features Intersected: BROOK Maintenance/Ownership: State</p>
<p><b>Bridge 30:</b> Stringer/multi-beam or girder - 1939 Structure No. 200010003013222 Length: 74' Width: 28.3' Facility Carried: VT 00009 ML Bridge Type: ROLLED BEAM Features Intersected: BINNEY BROOK Surface: Bituminous Maintenance/Ownership: State</p>	<p><b>Bridge 31:</b> Tee Beam - 1934 Structure No. 200010003113222 Length: 59' Width: 40.0' Facility Carried: VT 00009 ML Bridge Type: CONCRETE T-BEAM Features Intersected: N. BR. DEERFIELD RIVER Surface: Bituminous Maintenance/Ownership: State</p>
<p><b>Bridge 32:</b> Stringer/multi-beam or girder - 1939 Structure No. 200010003213222 Length: 84' Width: 33.6' Facility Carried: VT 00009 ML Bridge Type: ROLLED BEAM Features Intersected: BEAVER BROOK Surface: Bituminous Maintenance/Ownership: State</p>	<p><b>Culvert 33:</b> Culvert - 2007 Structure No. 300010003313221 Facility Carried: VT09 Bridge Type: ALUMINUM PIPE Features Intersected: BROOK Maintenance/Ownership: State</p>
<p><b>Bridge 34:</b> Stringer/multi-beam or girder - 1934 Structure No. 200010003413222 Length: 64' Width: 29.0' Facility Carried: VT 00009 ML Bridge Type: ROLLED BEAM Features Intersected: BEAVER BROOK Surface: Bituminous Maintenance/Ownership: State</p>	<p><b>Culvert 35:</b> Culvert - 1990 Structure No. 300010003513221 Length: 15' Under Clearance: 7.0' Facility Carried: VT09 Bridge Type: R.C. BOX Features Intersected: BROOK Maintenance/Ownership: State</p>
<p><b>Bridge 36:</b> Slab - 1990 Structure No. 200010003613222 Length: 25' Width: 38.2' Facility Carried: VT 00009 ML Bridge Type: CONCRETE SLAB Features Intersected: BEAVER BROOK Surface: Bituminous Maintenance/Ownership: State</p>	<p><b>Culvert 38:</b> Culvert - 1990 Structure No. 300010003813221 Length: 15' Under Clearance: 8.58' Facility Carried: VT09 Bridge Type: CMPPA Features Intersected: BEAVER BROOK Maintenance/Ownership: State</p>

Historic Projects	Functional Class	Curves	Road Widths	Crash Locations	Mileage by Functional Class By Sheet	Mileage by Town By Sheet
<ul style="list-style-type: none"> <li>Unknown</li> <li>Retreatment</li> <li>Resurface</li> <li>Bituminous Mix</li> <li>Skinny Mix</li> <li>Bituminous Seal</li> </ul>	<ul style="list-style-type: none"> <li>1 - Interstate</li> <li>2 - Other</li> <li>3 - Principal Arterial</li> <li>4 - Minor Arterial</li> <li>5 - Major Collector</li> <li>6 - Minor Collector</li> </ul>	<ul style="list-style-type: none"> <li>Left (segress)</li> <li>Right</li> <li>grade up</li> <li>grade down</li> </ul>	<ul style="list-style-type: none"> <li>Traffic Counters (counter ID)</li> <li>AAAT (count)</li> </ul>	<ul style="list-style-type: none"> <li>Fatal</li> <li>Injury</li> <li>Property Damage Only</li> <li>Unknown Crash Type</li> </ul>	010-1 3 - Other Principal Arterial 7.160	WILMINGTON - V009-1322 7.16 of 7.16

<b>DISTRICT</b>	<b>TOWN</b>	<b>Date: 10/25/17</b>	<b>ROUTE</b>
1	WILMINGTON	1 of 1 TWN mileage: 0.0 to 7.16	VT-9 ETE mileage: 21.982 to 29.142