

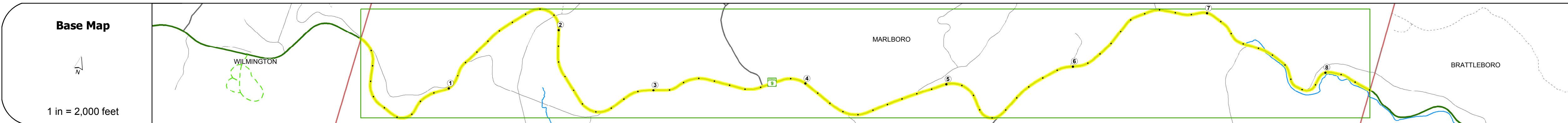
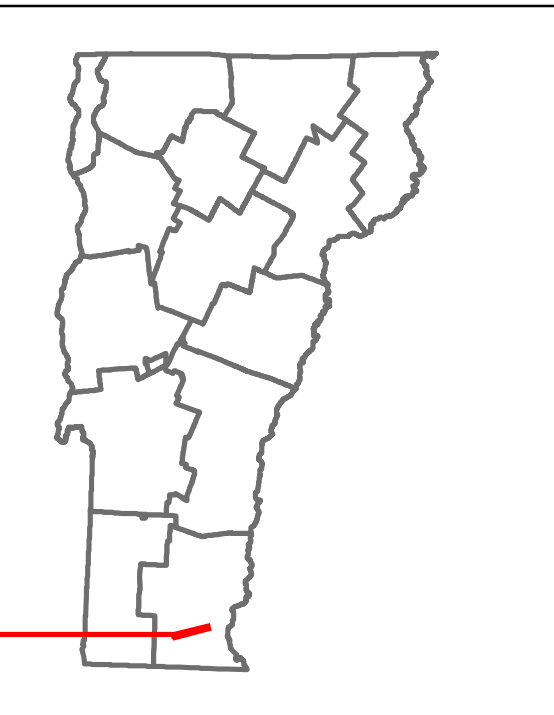


Route Log and Progress Chart

DRAFT

Please Note: Errors and Omissions May Exist.
Contact the VTrans Mapping Section with questions or concerns.

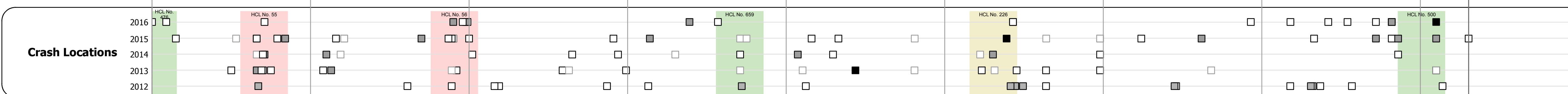



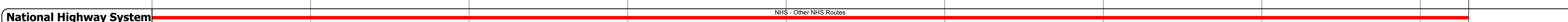





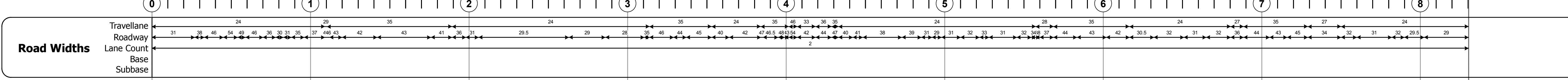
DISTRICT	TOWN	ROUTE
2	MARLBORO	VT-9



STRUCTURE DESCRIPTIONS

Culvert - 1932
 Structure No. 300010004713111
 Length: 9'
 Under Clearance: 8.0'
 Facility Carried: VT09
 Bridge Type: R.C. BOX
 Features Intersected: BROOK
 Maintenance: State

Bridge 48:
 Stringer/multi-beam or girder - 2014
 Structure No. 200010004813112
 Length: 82'
 Width: 39.0'
 Facility Carried: VT 00009 ML
 Bridge Type: WELDED GIRDER
 Features Intersected: WHETSTONE BROOK
 Surface: Bituminous
 Maintenance/Ownership: State



Historic Projects	Functional Class	Curves	Road Widths	Crash Locations	Mileage by Functional Class By Sheet	Mileage by Town By Sheet
<ul style="list-style-type: none"> Unknown Bituminous Concrete Retreatment Resurface Bituminous Mix Skinny Mix Bituminous Seal 	<ul style="list-style-type: none"> 1 - Interstate System 2 - Other 3 - Principal Arterial 4 - Minor Arterial 5 - Major Collector 6 - Minor Collector 	<ul style="list-style-type: none"> Left (segreg) Right grade up grade down 	<ul style="list-style-type: none"> (ft) Traffic Counters (counter ID) AADT (count) 	<ul style="list-style-type: none"> Fatal Injury Property Damage Only Unknown Crash Type HCL No. 201 - 300 1 - 100 101 - 200 201 - 300 301 - 400 401 - 800 	010-1 3 - Other Principal Arterial 8.304	MARLBORO - V009-1311 8.304 of 8.304

DISTRICT	TOWN	Date: 10/25/17	ROUTE
2	MARLBORO	1 of 1 TWN mileage: 0.0 to 8.304	VT-9 ETE mileage: 29.142 to 37.446