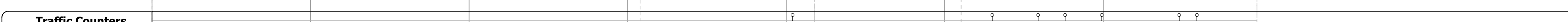



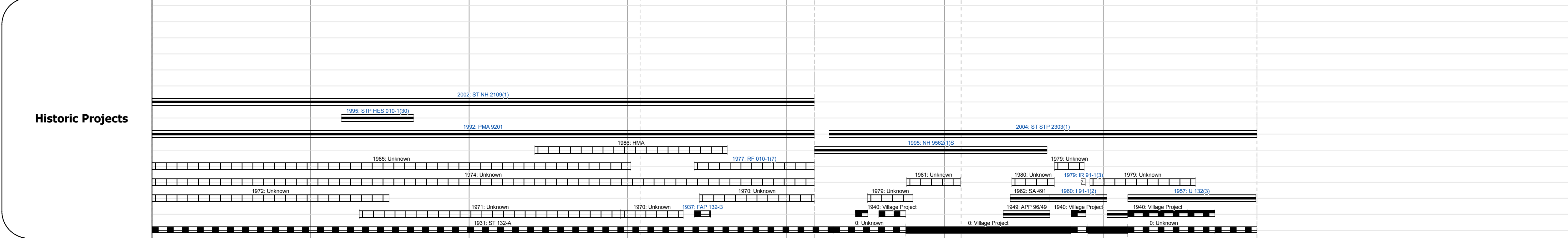
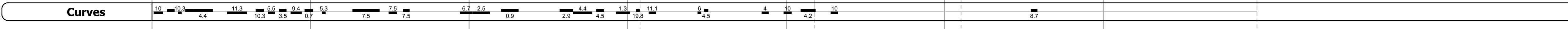
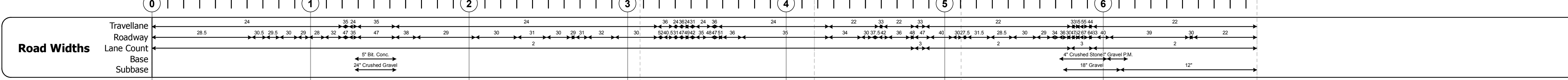
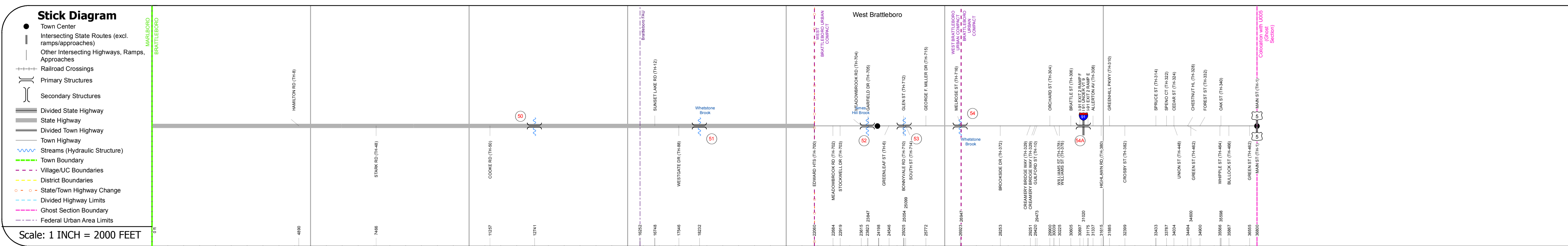
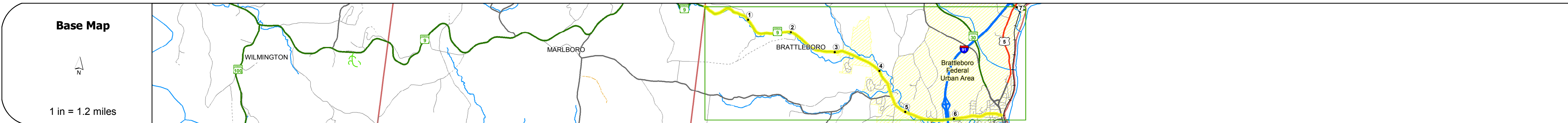
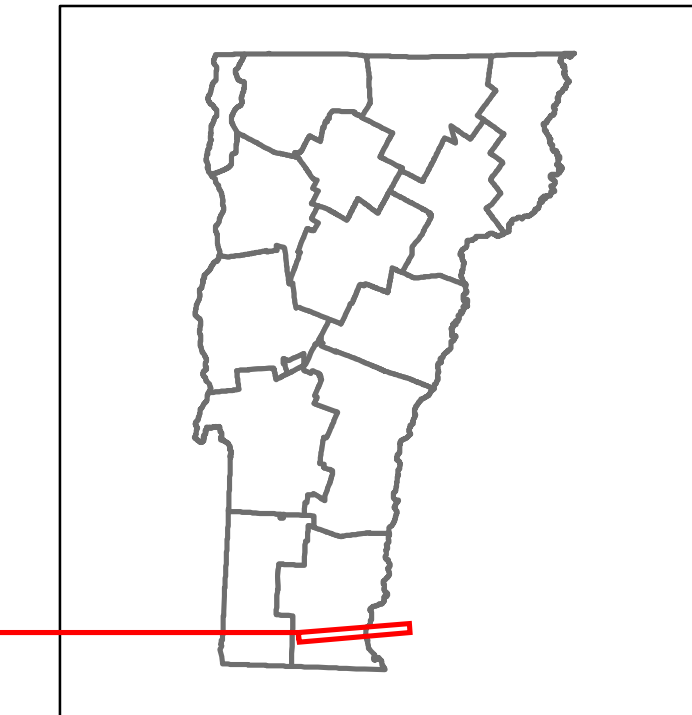
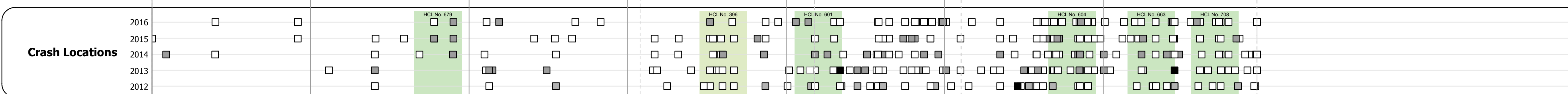


DISTRICT	TOWN	ROUTE
2	BRATTLEBORO	VT-9



Year	0-1	1-2	2-3	3-4	4-5	5-6	6-7	7-8	8-9	9-10	10-11	11-12	12-13	13-14	14-15	15-16
2016																
2015																
2014																
2013																
2012																



## STRUCTURE DESCRIPTIONS

**Bridge 50:**  
Slab - 1931  
Structure No. 300010005013021  
Length: 10'  
Width: 28.0'  
Under Clearance: 3.0'  
Facility Carried: VT09  
Bridge Type: CONCRETE SLAB  
Features Intersected: BROOK  
Surface: Bituminous  
Maintenance: State

**Bridge 51:**  
Stringer/multi-beam or girder - 1937  
Structure No. 200010005113022  
Length: 83'  
Width: 31.9'  
Facility Carried: VT 00009 ML  
Bridge Type: ROLLED BEAM  
Features Intersected: WHETSTONE BROOK  
Surface: Bituminous  
Maintenance/Ownership: State

**Bridge 52:**  
Slab - 1940  
Structure No. 200010005213022  
Length: 25'  
Width: 38.1'  
Facility Carried: VT 00009 ML  
Bridge Type: CONCRETE SLAB  
Features Intersected: AMES HILL BROOK  
Surface: Bituminous  
Maintenance/Ownership: City/Municipal

**Culvert 53:**  
Culvert - 1914  
Structure No. 300010005313021  
Length: 18'  
Width: 53.0'  
Under Clearance: 7.0'  
Facility Carried: VT09  
Bridge Type: CONC ARCH WD W/ SLAB  
Features Intersected: BROOK  
Maintenance: State

**Culvert 54:**  
Culvert - 1914  
Structure No. 200010005413022  
Length: 70'  
Width: 27.5'  
Facility Carried: VT 00009 ML  
Bridge Type: CONCRETE ARCH  
Features Intersected: WHETSTONE BROOK  
Maintenance/Ownership: City/Municipal

**Bridge 54A:**  
Stringer/multi-beam or girder - 1960  
Structure No. 200010054A13022  
Length: 138'  
Width: 72.2'  
Under Clearance: 16.42'  
Facility Carried: VT 00009 ML  
Bridge Type: 2 SPAN ROLLED BEAM  
Features Intersected: 1.91 UNDER VT 9  
Surface: Bituminous  
Maintenance/Ownership: State

<b>Historic Projects</b> <ul style="list-style-type: none"> <li>Unknown</li> <li>Retreatment</li> <li>Resurface</li> <li>Bituminous Mix</li> <li>Skinny Mix</li> <li>Bituminous Seal</li> </ul>	<b>Functional Class</b> <ul style="list-style-type: none"> <li>1 - Interstate System</li> <li>2 - Other Freeways and Expressways</li> <li>3 - Principal Arterial</li> <li>4 - Minor Arterial</li> <li>5 - Major Collector</li> <li>6 - Minor Collector</li> </ul>	<b>Curves</b> <ul style="list-style-type: none"> <li>Left</li> <li>Right</li> </ul>	<b>Road Widths</b> <ul style="list-style-type: none"> <li>Traverse</li> <li>Counters</li> <li>AAADT</li> </ul>	<b>Crash Locations</b> <ul style="list-style-type: none"> <li>Fatal</li> <li>Injury</li> <li>Property Damage Only</li> <li>Unknown Crash Type</li> </ul>	<b>Mileage by Functional Class By Sheet</b> <ul style="list-style-type: none"> <li>2000 - 1.066</li> <li>010-1 - 5.904</li> <li>010-2 - -0.279</li> </ul>	<b>Mileage by Town By Sheet</b> <ul style="list-style-type: none"> <li>BRATTLEBORO - V009-1302</li> <li>Ghost Section - (US-5, MM 2.306 to 4.615)</li> <li>6.97 of 7.204</li> </ul>	<b>DISTRICT</b> 2	<b>TOWN</b> BRATTLEBORO	<b>Date:</b> 10/25/17	<b>ROUTE</b> VT-9 ETE mileage: 37.446 to 44.416
--	--	--	---	---	--	--	----------------------	----------------------------	-----------------------	---