Route Log and Progress Chart

DRAFT

Please Note: Errors and Omissions May Exist.
Contact the VTrans Mapping Section with questions or concerns.

DISTRICT	TOWN	ROUTE
1	WOODFORD	VT-9

Base Map

1 in = 0.9 miles

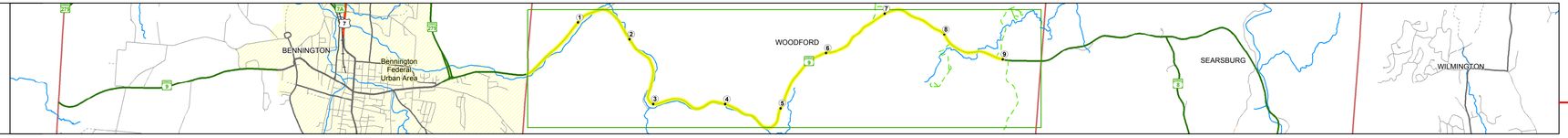

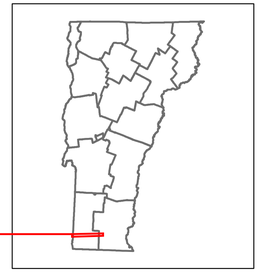

VERMONT 9

Stick Diagram

- Town Center
- Intersecting State Routes (excl. ramps/approaches)
- Other Intersecting Highways, Ramps, Approaches
- Railroad Crossings
- Primary Structures
- Secondary Structures
- Divided State Highway
- State Highway
- Divided Town Highway
- Town Highway
- Streams (Hydraulic Structure)
- Town Boundary
- Village/UC Boundaries
- District Boundaries
- State/Town Highway Change
- Divided Highway Limits
- Ghost Section Boundary
- Federal Urban Area Limits

Scale: 1 INCH = 2000 FEET

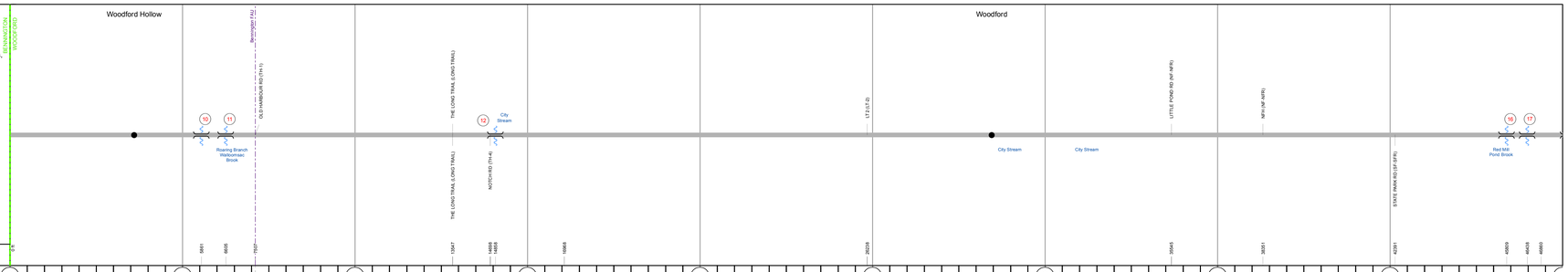

Road Widths

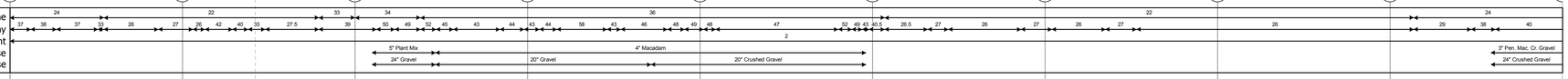

Curves

Grades



Historic Projects

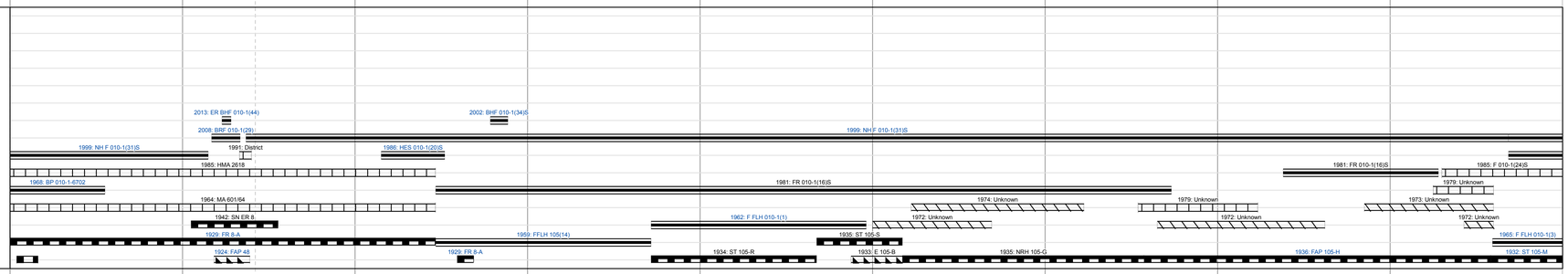

Maintenance Garage

District 1 - Bennington Garage

Speed Zone

SPEED 40 SPEED 25

Functional Class

3

National Highway System

NHS - Other NHS Routes

Limited Access Highway

Traffic Counters

B140 B129

Customer Service Level

Arterial Highway

AADT Counts

2016	4200	4200	3700
2015	4100	4100	3600
2014	4000	3900	3400
2013	3800	3700	3300
2012	3700	3500	3100

Crash Locations

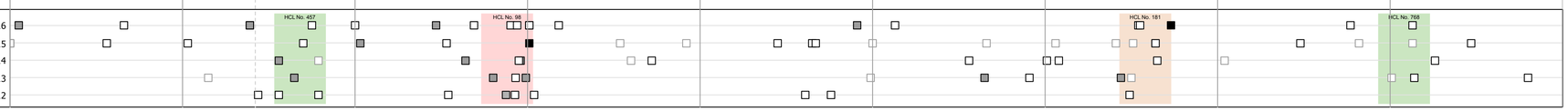

STRUCTURE DESCRIPTIONS

Bridge 10:
Slab - 1925
Structure No. 300010001002171
Length: 10'
Under Clearance: 4.0'
Facility Carried: VT09
Bridge Type: CONCRETE SLAB
Features Intersected: RELIEF STRUCTURE
Surface: Bituminous
Maintenance: State

Bridge 11:
Stringer/multi-beam or girder - 2007
Structure No. 200010001102172
Length: 279'
Width: 43.0'
Facility Carried: VT 00009 ML
Bridge Type: 3 SP CONT PLT GIRDER
Features Intersected: ROARING BRANCH
Surface: Bituminous
Maintenance/Ownership: State

Bridge 12:
Stringer/multi-beam or girder - 1959
Structure No. 200010001202172
Length: 237'
Width: 43.0'
Facility Carried: VT 00009 ML
Bridge Type: 3-SPAN ROLLED BEAM
Features Intersected: CITY STREAM
Surface: Bituminous
Maintenance/Ownership: State

Culvert 16:
Culvert - 1932
Structure No. 300010001602171
Length: 13'
Under Clearance: 6.0'
Facility Carried: VT09
Bridge Type: REIN. CONC. BOX
Features Intersected: RED MILL POND OUTLET
Maintenance: State

Culvert 17:
Culvert - 1965
Structure No. 300010001702171
Length: 6'
Under Clearance: 6.5'
Facility Carried: VT09
Bridge Type: CGMPP
Features Intersected: BROOK
Maintenance: State

Historic Projects: Unknown; Retreatment; Resurface; Bituminous Mix; Skinny Mix; Bituminous Seal; Bituminous Concrete; Bituminous Macadam; Cold Plane and Bituminous Concrete; Concrete; Gravel; Surface Treated Gravel; Plant Mix; Reclaimed Base and Bituminous Concrete

Indicated plans available - http://vtransmap01.aot.state.vt.us/rp/dpr/DIwebstore/

Functional Class: 1 - Interstate System; 2 - Other Freeways and Expressways; 3 - Principal Arterial; 4 - Minor Arterial; 5 - Major Collector; 6 - Minor Collector

Speed Zones: SPEED 25, SPEED 30, SPEED 35, SPEED 40, SPEED 45, SPEED 50, SPEED 55, SPEED 60, SPEED 65

Curves: (degrees) Left; Right

Grades: (percent) grade up; grade down

Road Widths: (ft)

Traffic Counters: (counter ID)

AADT: (count)

Crash Locations: Fatal; Property Damage Only; Injury; Unknown Crash Type

High Crash Locations (HCL's): HCL No.; 1 - 100; 101 - 200; 201 - 300; 301 - 400; 401 - 800

Mileage by Functional Class By Sheet

010-1	3 - Other Principal Arterial	9.000

Page Total Mileage: 9.000 mi

Mileage by Town By Sheet

WOODFORD - V009-0217	9.0 of 9.575

Page Total Mileage: 9.0 mi

DISTRICT	TOWN	Date: 10/25/17	ROUTE
1	WOODFORD	1 of 2 TWN mileage: 0.0 to 9.0	VT-9 ETE mileage: 6.869 to 15.869

For More Information Contact - Vermont Agency of Transportation, Policy, Planning and Intermodal Development Division - Mapping Section, 1 National Life Drive, Montpelier, VT 05633-5001 Telephone: 802-828-2600.