

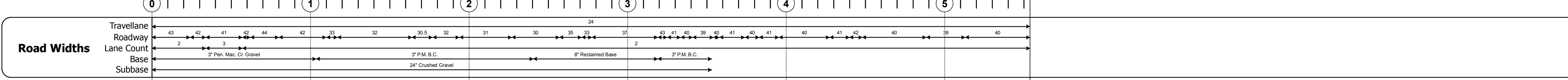
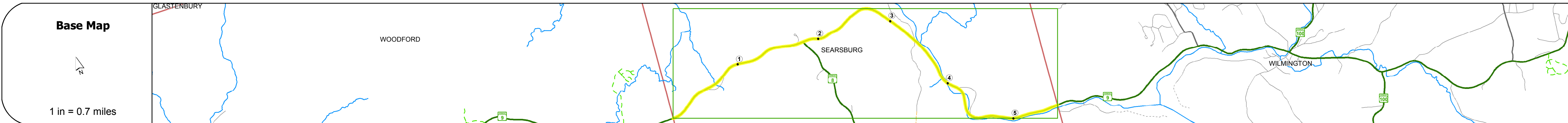
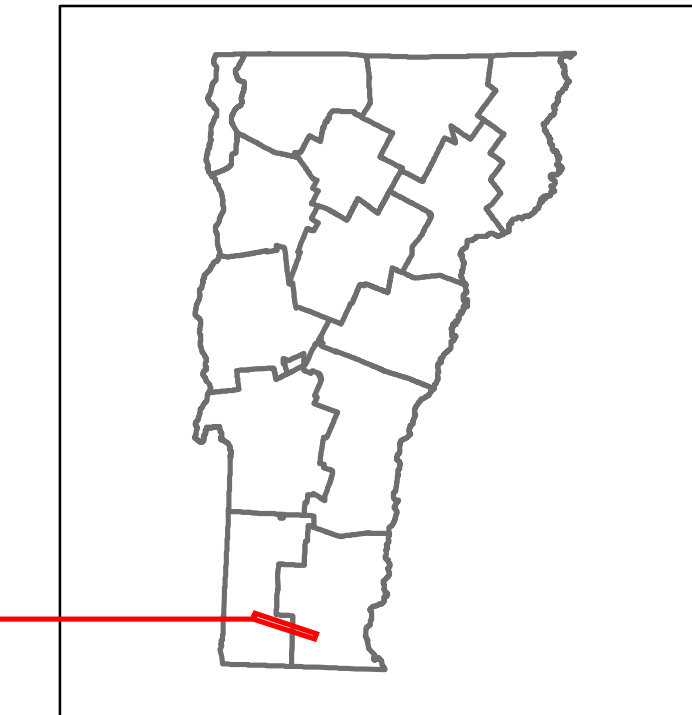


DISTRICT	TOWN	ROUTE
1	SEARSBURG	VT-9



Maintenance Garage: District 1 - Wilmington Garage

Speed Zone:

Functional Class: 3

National Highway System: NHS - Other NHS Routes


Limited Access Highway:

Traffic Counters: B131

Customer Service Level: Arterial Highway

AADT Counts

Year	Section 1	Section 2	Section 3	Section 4
2016	3700	3800	3900	
2015	3600	3700	3800	
2014	3400	3500	3700	
2013	3300	3400	3700	
2012	3100	3200	3600	



STRUCTURE DESCRIPTIONS

- Culvert 19:** 1965, Structure No. 300010001902121, Length: 9', Under Clearance: 9.0', Facility Carried: VT09, Bridge Type: CGMPP, Features Intersected: BROOK, Maintenance: State
- Culvert 20:** 1965, Structure No. 300010002002121, Length: 7', Under Clearance: 7.5', Facility Carried: VT09, Bridge Type: CGMPP, Features Intersected: BROOK, Maintenance: State
- Culvert 23:** 1978, Structure No. 200010002302122, Length: 23', Facility Carried: VT 00009 ML, Bridge Type: R C FRAME, Features Intersected: WATER PENSTOCK, Surface: Bituminous, Maintenance/Ownership: State
- Culvert 24:** 2003, Structure No. 200010002402122, Length: 37', Facility Carried: VT 00009 ML, Bridge Type: PRECAST RIGID FRAME, Features Intersected: BOND BROOK, Maintenance/Ownership: State
- Bridge 25:** Stringer/multi-beam or girder - 2003, Structure No. 200010002502122, Length: 240', Width: 39.0', Facility Carried: VT 00009 ML, Bridge Type: 3SPN CONT CURV GIRD, Features Intersected: DEERFIELD RIVER, Surface: Bituminous, Maintenance/Ownership: State
- Bridge 25A:** Stringer/multi-beam or girder - 2003, Structure No. 200010025A02122, Length: 293', Width: 39.0', Weight Limit: 0, Facility Carried: VT 00009 ML, Bridge Type: 2SPN CONT CURVED GIR, Features Intersected: DEERFIELD RIVER, Surface: Bituminous, Maintenance/Ownership: State
- Bridge 25B:** Stringer/multi-beam or girder - 2003, Structure No. 200010025B02122, Length: 276', Width: 38.8', Weight Limit: 0, Facility Carried: VT 00009 ML, Bridge Type: 3SPN CONT CURVED GIR, Features Intersected: DEERFIELD RIVER, Surface: Bituminous, Maintenance/Ownership: State

<p>Historic Projects</p> <ul style="list-style-type: none"> Unknown Retreatment Resurface Bituminous Mix Skinny Mix Bituminous Seal 	<p>Functional Class</p> <ul style="list-style-type: none"> 1 - Interstate System 2 - Other Freeways and Expressways 3 - Principal Arterial 4 - Minor Arterial 5 - Major Collector 6 - Minor Collector 	<p>Curves</p> <ul style="list-style-type: none"> Left (segreg) Right 	<p>Road Widths</p> <p>(ft)</p>	<p>Traffic Counters</p> <p>(counter ID)</p>	<p>Crash Locations</p> <ul style="list-style-type: none"> Fatal Injury Property Damage Only Unknown Crash Type 	<p>Mileage by Functional Class By Sheet</p> <p>010-1 3 - Other Principal Arterial 5.538</p>	<p>Mileage by Town By Sheet</p> <p>SEARSBURG - V009-0212 5.538 of 5.538</p>	<p>DISTRICT</p> <p>1</p>	<p>TOWN</p> <p>SEARSBURG</p>	<p>Date: 10/25/17</p>	<p>ROUTE</p> <p>VT-9</p> <p>ETE mileage: 16.444 to 21.982</p>
--	--	---	---------------------------------------	--	---	--	--	---------------------------------	-------------------------------------	------------------------------	--