


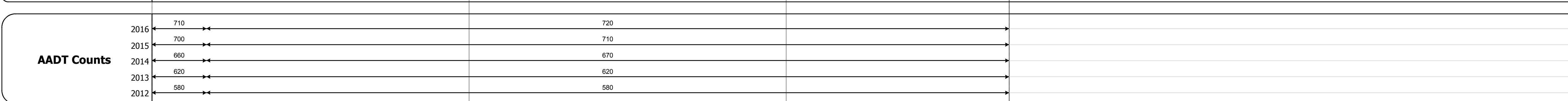




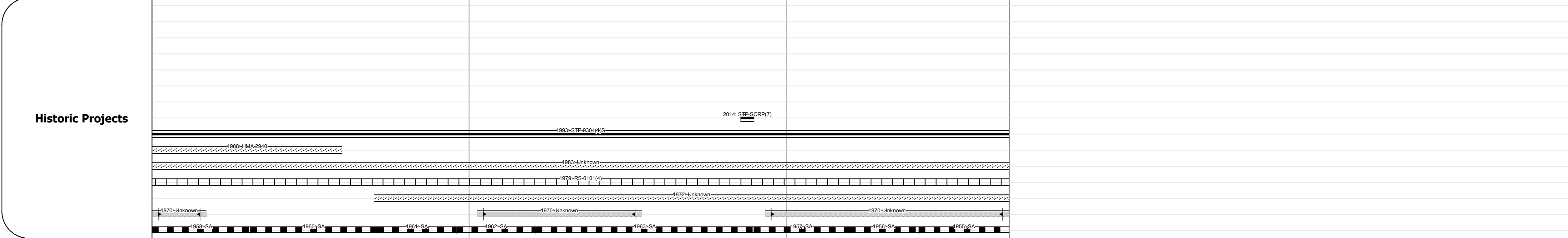


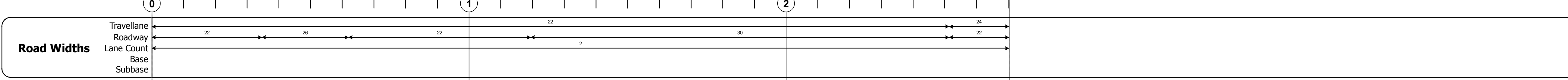
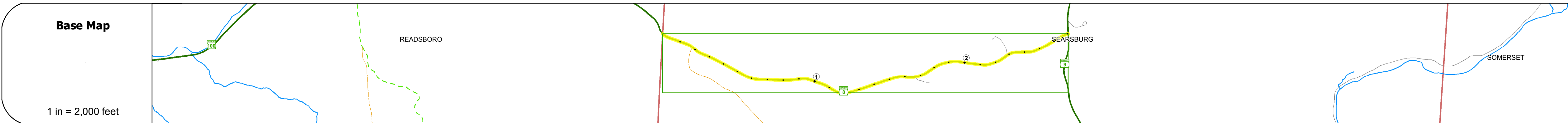
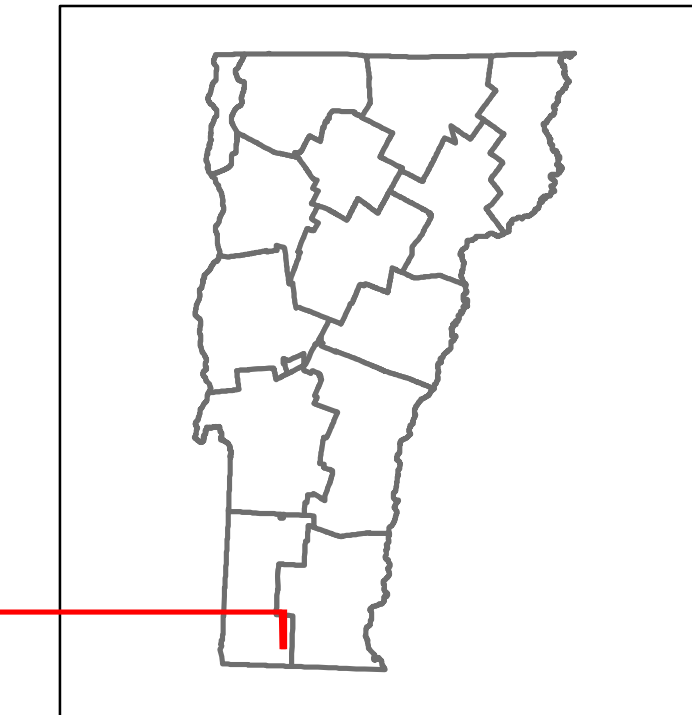


Route Log and Progress Chart

DRAFT

Please Note: Errors and Omissions May Exist.
Contact the VTrans Mapping Section with questions or concerns.

DISTRICT	TOWN	ROUTE
1	SEARSBURG	VT-8



Historic Projects Unknown, Retreatment, Resurface, Bituminous Mix, Skinny Mix, Bituminous Seal, Bituminous Concrete, Surface Treated Gravel, Plant Mix, Reclaimed Base and Bituminous Concrete	Functional Class 1 - Interstate System, 2 - Other Freeways and Expressways, 3 - Principal Arterial, 4 - Minor Arterial, 5 - Major Collector, 6 - Minor Collector	Curves Left (segreg), Right, Grades: grade up, grade down	Road Widths Traffic Counters (counter ID), AADT (count)	Crash Locations Fatal, Injury, Property Damage Only, Unknown Crash Type, High Crash Locations (HCL's): 1-100, 101-200, 201-300, 301-400, 401-800	Mileage by Functional Class By Sheet 0101 5 - Major collector 2.703	Mileage by Town By Sheet SEARSBURG - V008-0212 2.703 of 2.703	DISTRICT 1	TOWN SEARSBURG	Date: 10/28/17	ROUTE VT-8 ETE mileage: 2.507 to 5.21
					Page Total Mileage: 2.703 mi	Page Total Mileage: 2.703 mi	1 of 1 TWN mileage: 0.0 to 2.703			