

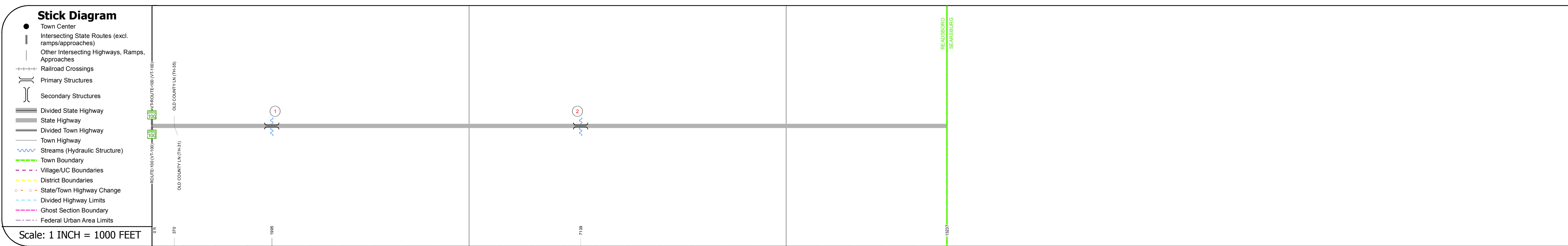
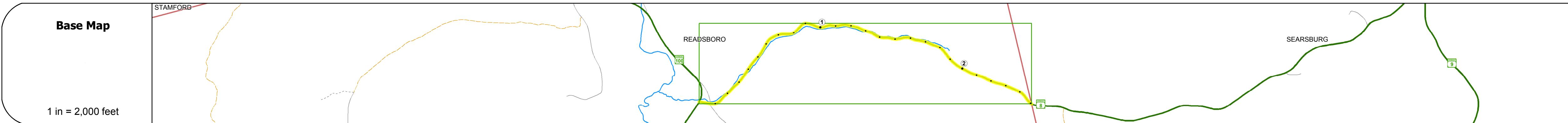
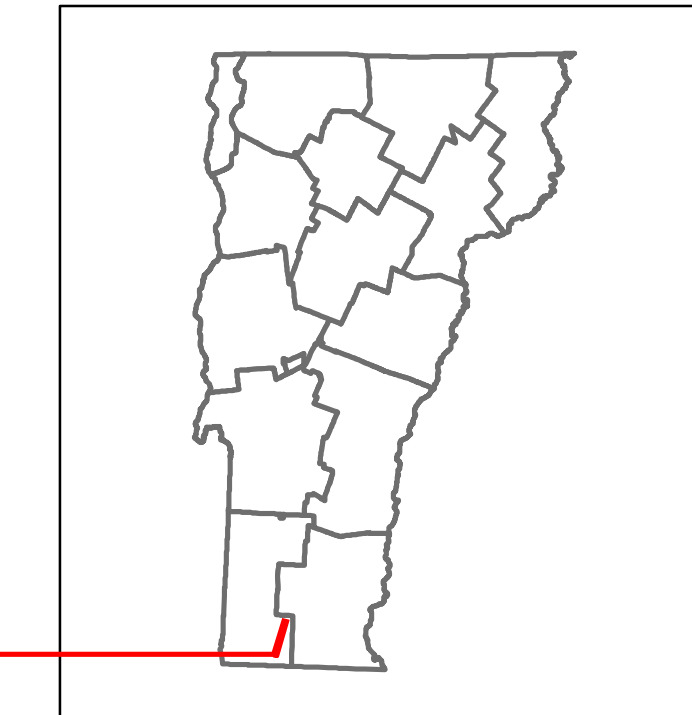


Route Log and Progress Chart

DRAFT

Please Note: Errors and Omissions May Exist.
Contact the VTrans Mapping Section with questions or concerns.

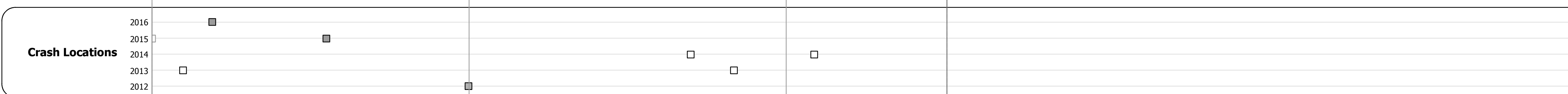
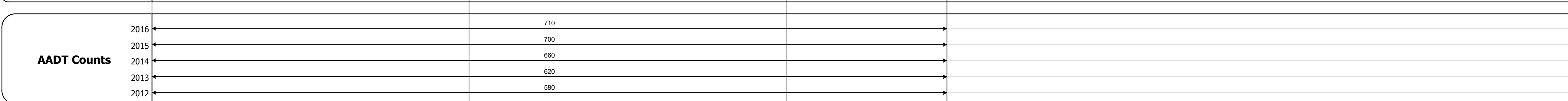





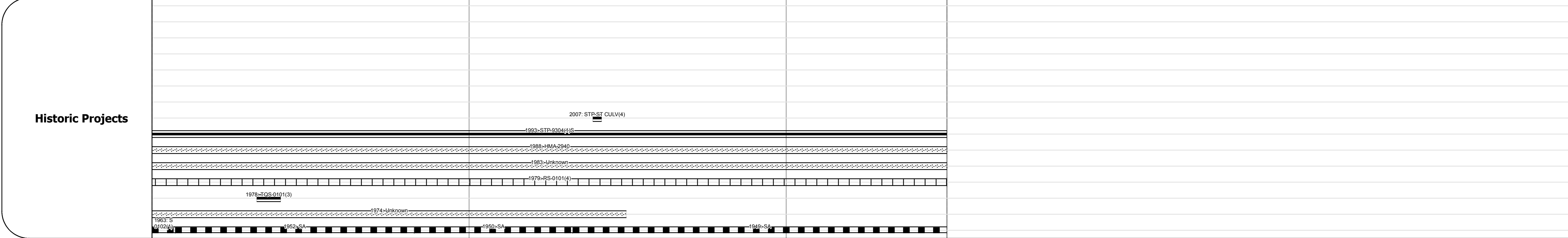

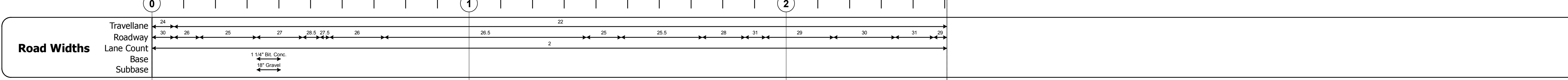
DISTRICT	TOWN	ROUTE
1	READSBORO	VT-8



STRUCTURE DESCRIPTIONS

Bridge 1:
Slab - 1928
Structure No. 200101000102092
Length: 29'
Width: 34.2'
Facility Carried: VT 00008 ML
Bridge Type: CONCRETE SLAB
Features Intersected: BROOK
Surface: Bituminous
Maintenance/Ownership: State

Culvert 2:
Culvert - 2007
Structure No. 300101000202091
Length: 13'
Width: 26.0'
Under Clearance: 5.5'
Facility Carried: VT08
Bridge Type: PRECAST CONC BOX
Features Intersected: DEERFIELD RIVER
Maintenance: State



Historic Projects Unknown, Retreatment, Resurface, Bituminous Mix, Skinny Mix, Bituminous Seal Bituminous Concrete, Surface Treated Gravel, Cold Plane and Bituminous Concrete, Reclaimed Base and Bituminous Concrete, Concrete, Gravel	Functional Class 1 - Interstate System, 2 - Other Freeways and Expressways, 3 - Principal Arterial, 4 - Minor Arterial, 5 - Major Collector, 6 - Minor Collector	Curves Left (segress), Right Grades grade up, grade down	Road Widths (ft) Traffic Counters (counter ID) AADT (count)	Crash Locations Fatal, Injury, Property Damage Only, Unknown Crash Type High Crash Locations (HCL's) HCL No. 201 - 300, 301 - 400, 401 - 800	Mileage by Functional Class By Sheet 0101 5 - Major collector 2.507		Mileage by Town By Sheet READSBORO - V008-0209 2.507 of 2.507		DISTRICT 1	TOWN READSBORO	Date: 10/28/17	ROUTE VT-8 ETE mileage: 0.0 to 2.507
					Page Total Mileage: 2.507 mi		Page Total Mileage: 2.507 mi					

For More Information Contact - Vermont Agency of Transportation, Policy, Planning and Intermodal Development Division - Mapping Section, 1 National Life Drive, Montpelier, VT 05633-5001 Telephone: 802-828-2600.