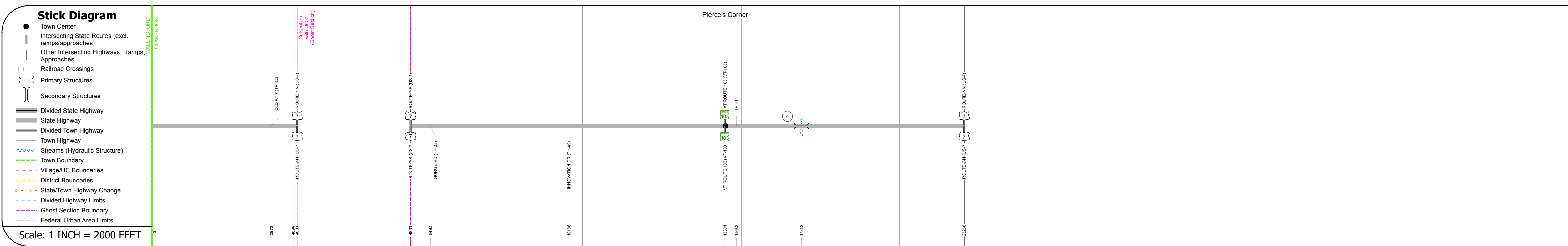
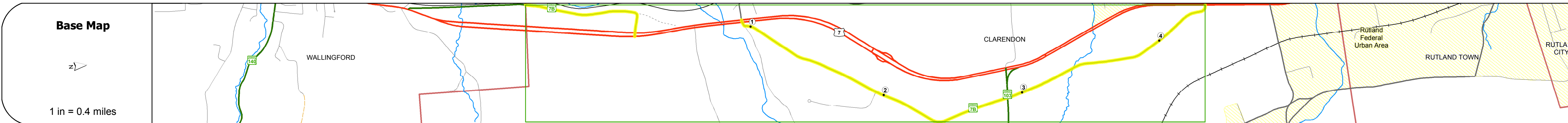
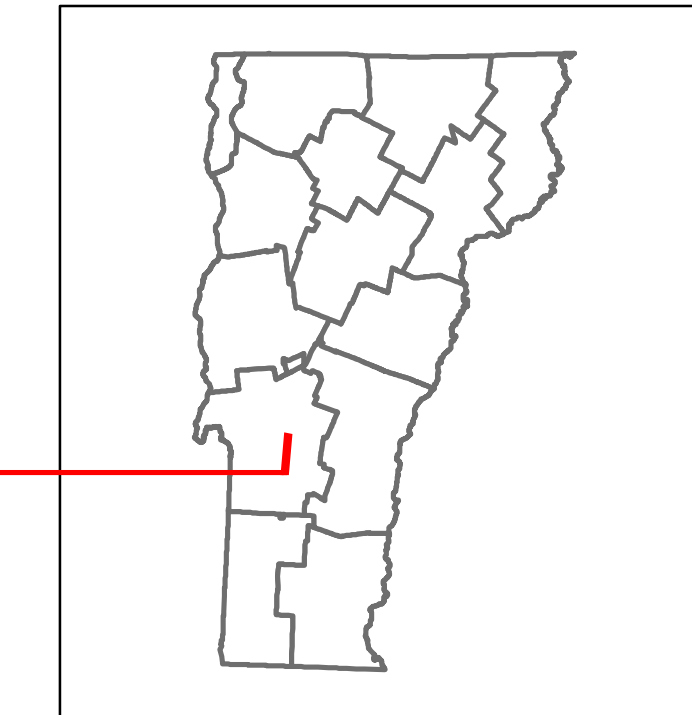

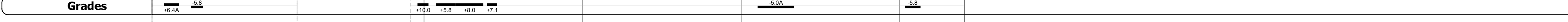

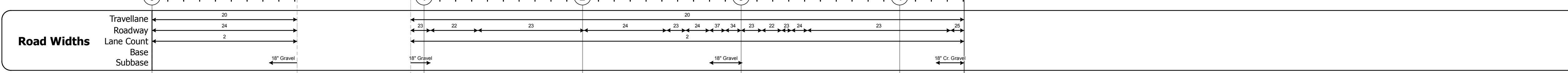


DISTRICT	TOWN	ROUTE
3	CLARENDON	VT-7B



STRUCTURE DESCRIPTIONS

Culvert 4:
Culvert - 1949
Structure No. 300137000411051
Length: 23'
Width: 32.0'
Under Clearance: 7.0'
Facility Carried: VT7B
Bridge Type: R.C. BOX
Features Intersected: BROOK
Maintenance: State



Maintenance Garage: District 3 - Clarendon Garage

Speed Zone:

Functional Class: 5

National Highway System:


Limited Access Highway:

Traffic Counters: R453, R452, R451

Customer Service Level: Local Connector

AADT Counts

Year	Count
2016	80
2015	80
2014	80
2013	90
2012	90



Historic Projects Unknown, Retreatment, Resurface, Bituminous Mix, Skinny Mix, Bituminous Seal, Surface Treated Gravel, Plant Mix, Reclaimed Base and Bituminous Concrete, Concrete	Functional Class 1- Interstate System, 2- Other Freeways and Expressways, 3- Principal Arterial, 4- Minor Arterial, 5- Major Collector, 6- Minor Collector	Curves Left (segress), Right, Grades (grade up, grade down)	Road Widths Traffic Counters (counter ID), AADT (count)	Crash Locations Fatal, Injury, Property Damage Only, Unknown Crash Type, High Crash Locations (HCL's)	Mileage by Functional Class By Sheet 0137 5 - Major collector 4.406	Mileage by Town By Sheet CLARENDON - V00781105 Ghost Section - (US-7, MM 0.753 to 1.469) 4.406 of 4.406	DISTRICT 3	TOWN CLARENDON	Date: 10/25/17	ROUTE VT-7B ETE mileage: 0.774 to 5.18
					Page Total Mileage: 4.406 mi	Page Total Mileage: 4.406 mi	1 of 1 TWN mileage: 0.0 to 4.406			