


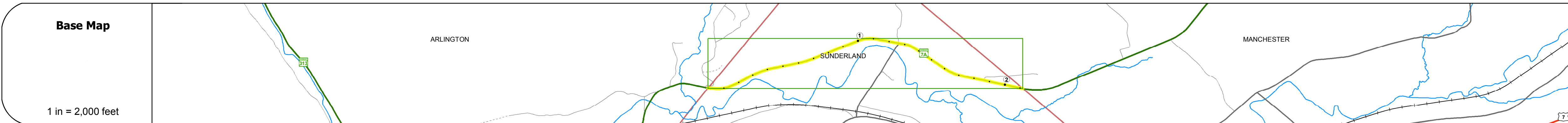
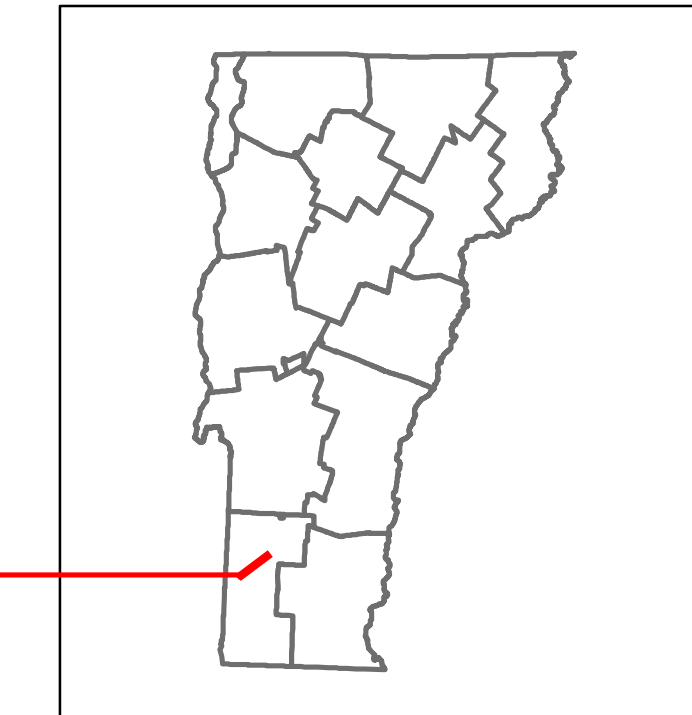


Route Log and Progress Chart

DRAFT

Please Note: Errors and Omissions May Exist.
Contact the VTrans Mapping Section with questions or concerns.

DISTRICT	TOWN	ROUTE
1	SUNDERLAND	VT-7A



STRUCTURE DESCRIPTIONS

Travellane	Roadway	Lane Count	Base	Subbase
25	22	2	9' - 24"	4" Mac. 20" Gravel

Curves
8, 3, 5, 6, 5

Grades
+5.0

Historic Projects
<ul style="list-style-type: none"> 2011-STP-2025(3) 1970-MA-28-77 1972-MA-28-77 2028-FAD-104-A 1960-F-019-1(G) 1960-F-019-1(G)

Maintenance Garage
District 1 - East Dorset Garage

Speed Zone
45, 40

Functional Class
5

National Highway System

Limited Access Highway

Traffic Counters

Customer Service Level
Local Connector

Year	Left Side	Right Side
2016	4000	4300
2015	3900	4200
2014	3800	4200
2013	3800	4100
2012	3700	4100

Year	Crash Locations
2016	1 Fatal, 1 Property Damage Only, 1 Injury
2015	1 Fatal, 1 Property Damage Only, 1 Injury
2014	1 Fatal, 1 Property Damage Only, 1 Injury
2013	1 Fatal, 1 Property Damage Only, 1 Injury
2012	1 Fatal, 1 Property Damage Only, 1 Injury

Historic Projects <ul style="list-style-type: none"> Unknown Bituminous Concrete Retreatment Resurface Bituminous Mix Skinny Mix Bituminous Seal Gravel Surface Treated Plant Mix Reclaimed Base and Bituminous Concrete 	Functional Class <ul style="list-style-type: none"> 1 - Interstate System 2 - Other Freeways and Expressways 3 - Principal Arterial 4 - Minor Arterial 5 - Major Collector 6 - Minor Collector 	Curves <ul style="list-style-type: none"> Left (segreg) Right 	Road Widths (ft) Traffic Counters (counter ID) AADT (count)	Crash Locations <ul style="list-style-type: none"> Fatal Injury Property Damage Only Unknown Crash Type High Crash Locations (HCL's) HCL No. (count) 1 - 100 101 - 200 201 - 300 301 - 400 401 - 800	Mileage by Functional Class By Sheet 0137 5 - Major collector 2.116	Mileage by Town By Sheet SUNDERLAND - V007A0215 2.116 of 2.116	DISTRICT 1	TOWN SUNDERLAND	Date: 10/28/17	ROUTE VT-7A ETE mileage: 16.069 to 18.185
Page Total Mileage: 2.116 mi						Page Total Mileage: 2.116 mi				

For More Information Contact - Vermont Agency of Transportation, Policy, Planning and Intermodal Development Division - Mapping Section, 1 National Life Drive, Montpelier, VT 05633-5001 Telephone: 802-828-2600.