

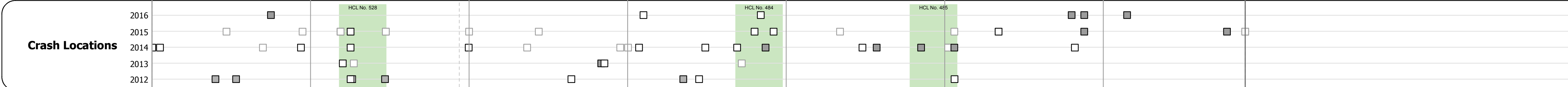








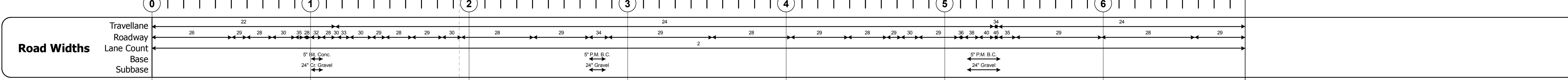
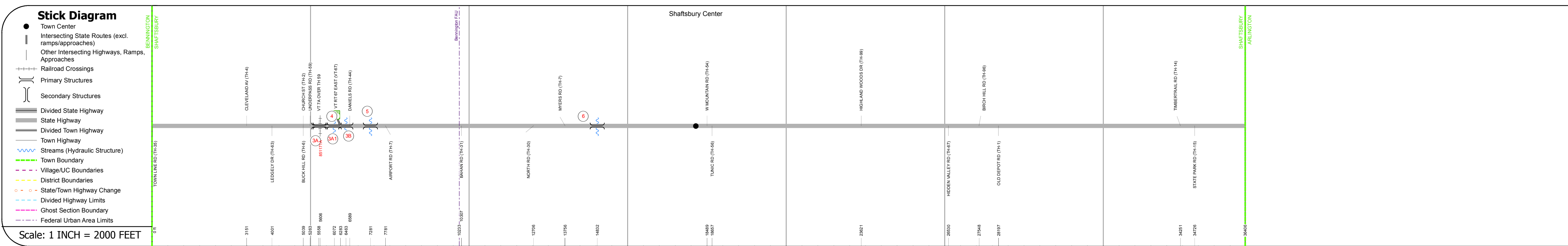
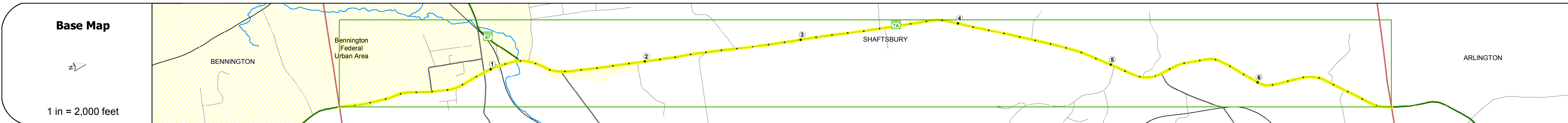
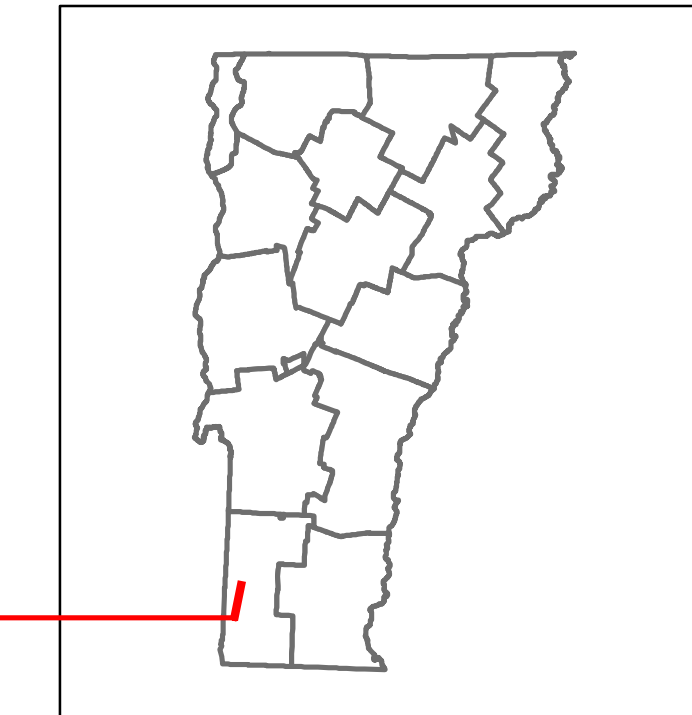


# Route Log and Progress Chart

**DRAFT**

Please Note: Errors and Omissions May Exist.  
Contact the VT Trans Mapping Section with questions or concerns.

DISTRICT	TOWN	ROUTE
1	SHAFTSBURY	VT-7A



## STRUCTURE DESCRIPTIONS

**Culvert 3A:**  
Culvert - 1995  
Structure No. 200137003A02132  
Length: 23'  
Under Clearance: 11.75'  
Facility Carried: VT 0007A ALT  
Bridge Type: MULTI PLATE ARCH  
Features Intersected: VT 7A OVER TH 59  
Maintenance/Ownership: State

**Culvert 3A1:**  
Culvert - 1995  
Structure No. 20013703A102132  
Length: 36'  
Under Clearance: 22.83'  
Facility Carried: VT 0007A ALT  
Bridge Type: MULTI PLATE ARCH  
Features Intersected: VT 7A OVER VT RR  
Maintenance/Ownership: State

**Bridge 3B:**  
Slab - 1931  
Structure No. 300137003B02131  
Length: 19'  
Width: 34.5'  
Under Clearance: 5.0'  
Facility Carried: VT7A  
Bridge Type: CONCRETE SLAB  
Features Intersected: BROOK  
Surface: Bituminous  
Maintenance: State

**Bridge 4:**  
Slab - 1931  
Structure No. 300137000402131  
Length: 14'  
Width: 35.4'  
Under Clearance: 3.0'  
Facility Carried: VT7A  
Bridge Type: CONCRETE SLAB  
Features Intersected: BROOK  
Surface: Bituminous  
Maintenance: State

**Culvert 5:**  
Culvert - 1931  
Structure No. 300137000502131  
Length: 16'  
Under Clearance: 3.0'  
Facility Carried: VT7A  
Bridge Type: R.C. BOX, WID. SLAB  
Features Intersected: PARAN CREEK  
Maintenance: State

**Culvert 6:**  
Culvert - 1978  
Structure No. 300137000602131  
Length: 10'  
Under Clearance: 6.0'  
Facility Carried: VT7A  
Bridge Type: CGMPFA  
Features Intersected: PARAN CREEK  
Maintenance: State

<b>Historic Projects</b> <ul style="list-style-type: none"> <li>Unknown</li> <li>Retreatment</li> <li>Resurface</li> <li>Bituminous Mix</li> <li>Skinny Mix</li> <li>Bituminous Seal</li> </ul>	<b>Functional Class</b> <ul style="list-style-type: none"> <li>1 - Interstate</li> <li>2 - Other</li> <li>3 - Principal Arterial</li> <li>4 - Minor Arterial</li> <li>5 - Major Collector</li> <li>6 - Minor Collector</li> </ul>	<b>Curves</b> <ul style="list-style-type: none"> <li>Left (segress)</li> <li>Right</li> </ul>	<b>Road Widths</b> <ul style="list-style-type: none"> <li>(ft)</li> </ul>	<b>Crash Locations</b> <ul style="list-style-type: none"> <li>Fatal</li> <li>Injury</li> <li>Property Damage Only</li> <li>Unknown Crash Type</li> </ul>	<b>Mileage by Functional Class By Sheet</b> 0137 5 - Major collector 6.895	<b>Mileage by Town By Sheet</b> SHAFTSBURY - V007A0213 6.895 of 6.895	<b>DISTRICT</b> 1	<b>TOWN</b> SHAFTSBURY	<b>Date:</b> 10/25/17	<b>ROUTE</b> VT-7A ETE mileage: 3.035 to 9.93
<b>Speed Zones</b> 25 30 35 40 45 50 55 60 65						<b>Page Total Mileage:</b> 6.895 mi		<b>Page Total Mileage:</b> 6.895 mi		<b>1 of 1</b> <b>TWN mileage:</b> 0.0 to 6.895