





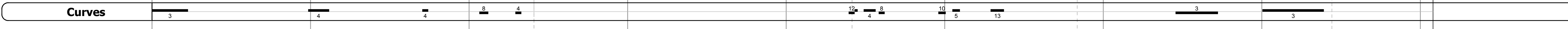
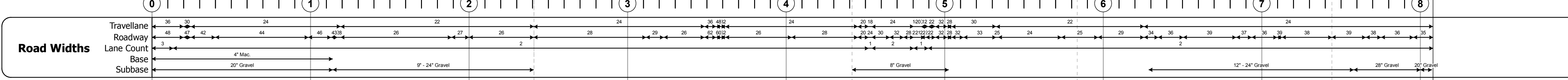
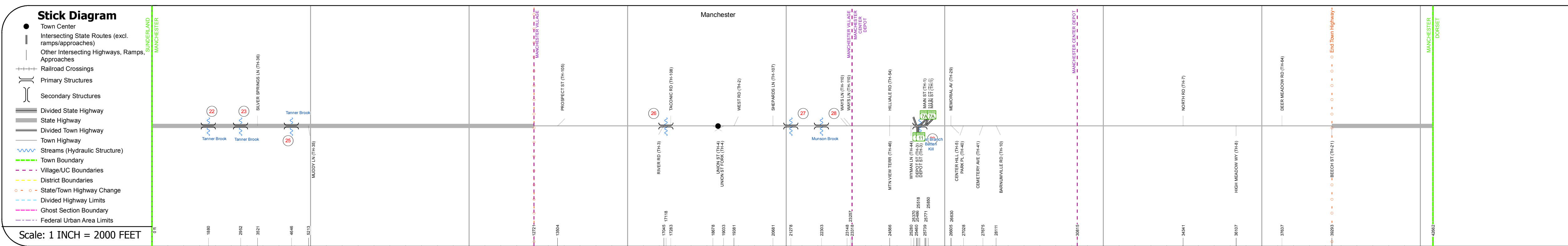
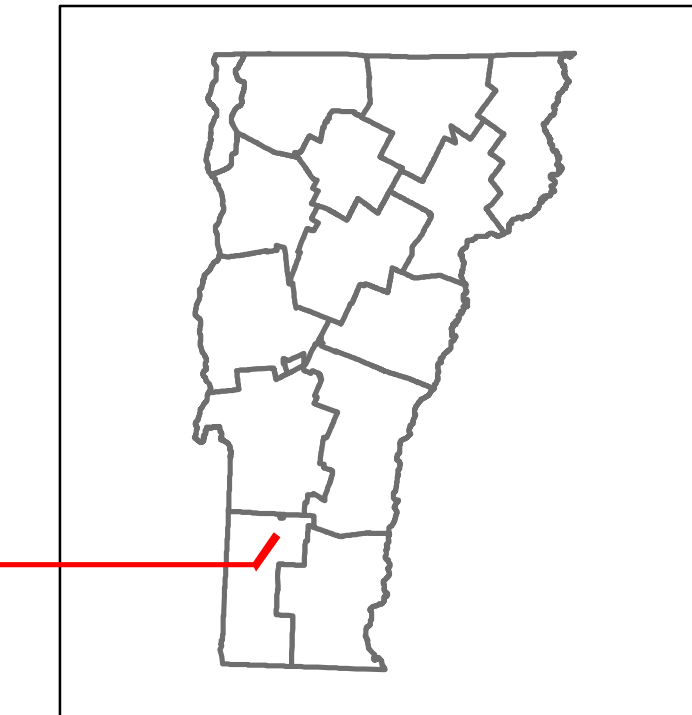
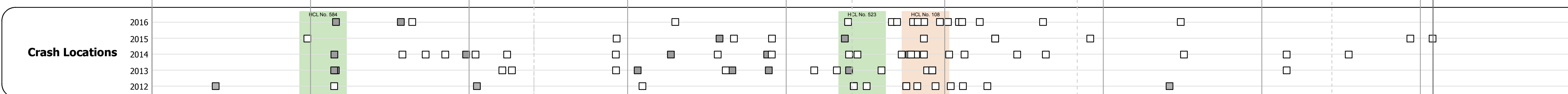


DISTRICT	TOWN	ROUTE
1	MANCHESTER	VT-7A



Year	Station 0-1	Station 1-2	Station 2-3	Station 3-4	Station 4-5	Station 5-6	Station 6-7	Station 7-8
2016	4300	5000	6200	11200	9700	10400	12100	8100
2015	4200	4900	6100	11000	9500	10200	11900	7900
2014	4200	5200	6500	10700	9400	10100	11800	7600
2013	4100	5600	7000	10300	9300	10000	11700	7200
2012	4100	5900	7400	10000	9200	9900	11600	6900



### STRUCTURE DESCRIPTIONS

**Culvert 22:**  
Culvert - 1960  
Structure No. 300137002202061  
Length: 9'  
Under Clearance: 9.0'  
Facility Carried: VT7A  
Bridge Type: CGMPP  
Features Intersected: BROOK  
Maintenance: State

**Culvert 23:**  
Culvert - 1960  
Structure No. 300137002302061  
Length: 7'  
Under Clearance: 4.0'  
Facility Carried: VT7A  
Bridge Type: CGMPPA  
Features Intersected: BROOK  
Maintenance: State

**Culvert 25:**  
Culvert - 1960  
Structure No. 300137002502061  
Length: 7'  
Under Clearance: 4.5'  
Facility Carried: VT7A  
Bridge Type: CGMPPA  
Features Intersected: BROOK  
Maintenance: State

**Culvert 26:**  
Culvert - 1919  
Structure No. 300137002602061  
Length: 7'  
Under Clearance: 5.0'  
Facility Carried: VT7A  
Bridge Type: CGMPPA  
Features Intersected: BROOK  
Maintenance: State

**Culvert 27:**  
Culvert - 2000  
Structure No. 300137002702061  
Length: 8'  
Under Clearance: 6.0'  
Facility Carried: VT7A  
Bridge Type: PRECAST BOX  
Features Intersected: BROOK  
Maintenance: State

**Culvert 28:**  
Culvert - 1919  
Structure No. 300137002802061  
Length: 10'  
Under Clearance: 4.0'  
Facility Carried: VT7A  
Bridge Type: R C BOX  
Features Intersected: BROOK  
Maintenance: State

**Culvert 29:**  
Culvert - 1912  
Structure No. 200137002902062  
Length: 30'  
Facility Carried: VT 0007A ALT  
Bridge Type: MARBLE/CONC/SEG ARCH  
Features Intersected: W. BRANCH BATTEN KILL R.  
Maintenance/Ownership: Town

<b>Historic Projects</b> <ul style="list-style-type: none"> <li>Unknown</li> <li>Retreatment</li> <li>Resurface</li> <li>Bituminous Mix</li> <li>Skippy Mix</li> <li>Bituminous Seal</li> </ul>	<b>Functional Class</b> <ul style="list-style-type: none"> <li>1 - Interstate System</li> <li>2 - Other</li> <li>3 - Principal Arterial</li> <li>4 - Minor Arterial</li> <li>5 - Major Collector</li> <li>6 - Minor Collector</li> </ul>	<b>Curves</b> <ul style="list-style-type: none"> <li>Left (degrees)</li> <li>Right (degrees)</li> </ul>	<b>Road Widths</b> <ul style="list-style-type: none"> <li>(ft)</li> </ul>	<b>Crash Locations</b> <ul style="list-style-type: none"> <li>Fatal</li> <li>Injury</li> <li>Property Damage Only</li> <li>Unknown Crash Type</li> </ul>	<b>Mileage by Functional Class By Sheet</b> 015-1 4 - Minor Arterial 0137 5 - Major Collector 0.059 8.021	<b>Mileage by Town By Sheet</b> MANCHESTER - v007A0206 8.08 of 8.08	<b>DISTRICT</b> 1	<b>TOWN</b> MANCHESTER	<b>Date:</b> 10/25/17	<b>ROUTE</b> VT-7A ETE mileage: 18.185 to 26.265
--	---	--	--	---	---	---	----------------------	---------------------------	-----------------------	---