


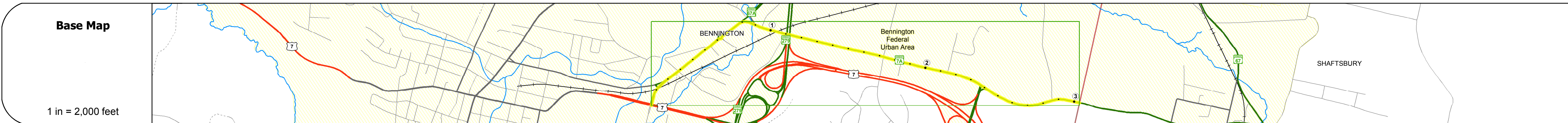
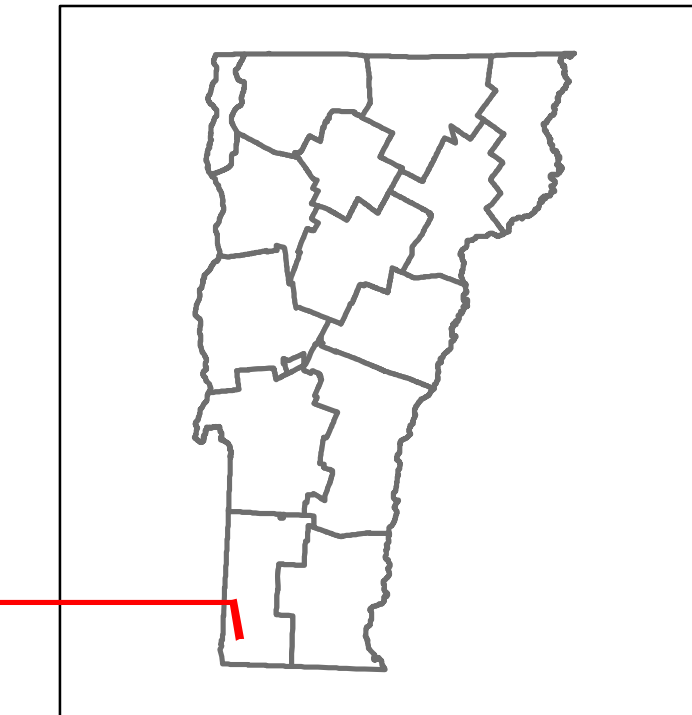


# Route Log and Progress Chart

**DRAFT**

Please Note: Errors and Omissions May Exist.  
Contact the VTrans Mapping Section with questions or concerns.

DISTRICT	TOWN	ROUTE
1	BENNINGTON	VT-7A







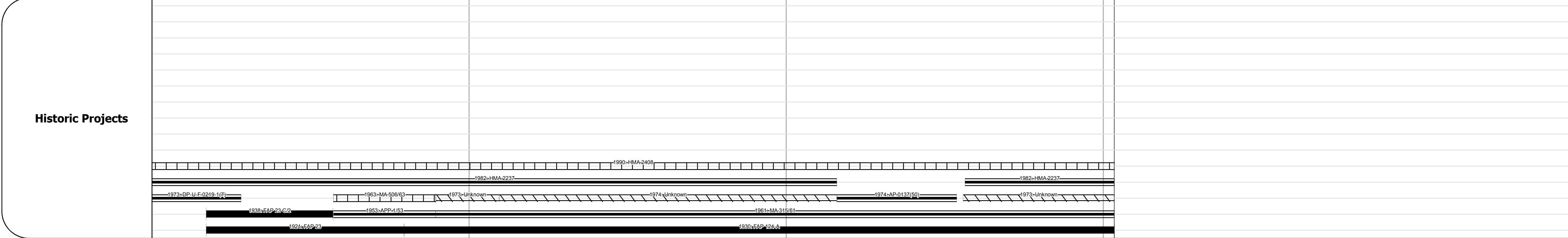
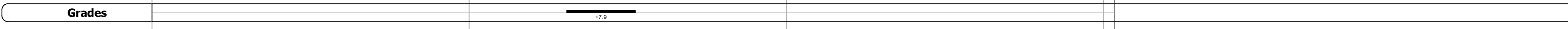
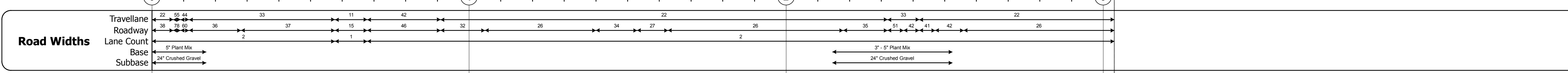
## STRUCTURE DESCRIPTIONS

**Bridge 1:**  
Tee Beam - 1930  
Structure No. 20100000102022  
Length: 34'  
Width: 23.8'  
Facility Carried: VT 0007AALT  
Bridge Type: CONCRETE T-BEAM  
Features Intersected: FURNACE BROOK  
Surface: Bituminous  
Maintenance/Ownership: State

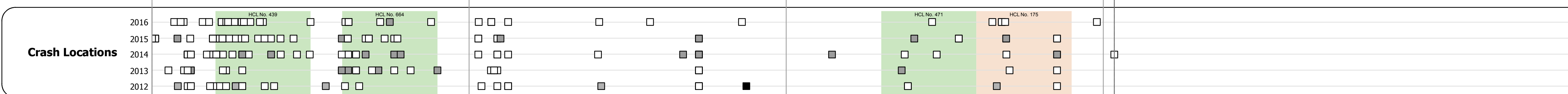
**Bridge 2A:**  
Girder and floorbeam system - 1914  
Structure No. 201000002A02022  
Length: 40'  
Height: 0.0'  
Facility Carried: RAILROAD  
Bridge Type: RIVETED THRU GIRDER  
Features Intersected: VT RR OVER VT 7A

**Bridge 7E:**  
Stringer/multi-beam or girder - 1973  
Structure No. 200110007E02022  
Length: 191'  
Width: 42.0'  
Under Clearance: 25.83'  
Facility Carried: VT 00279 ML  
Bridge Type: 3 SP CONT. ROLLED BM  
Features Intersected: VT 279 OVER VT 7A  
Surface: Bituminous  
Maintenance/Ownership: State

**Bridge 7W:**  
Stringer/multi-beam or girder - 1973  
Structure No. 200110007W02022  
Length: 191'  
Width: 42.0'  
Under Clearance: 23.58'  
Facility Carried: VT 00279 ML  
Bridge Type: 3 SP CONT. ROLLED BM  
Features Intersected: VT 279 OVER VT 7A  
Surface: Bituminous  
Maintenance/Ownership: State



Year	11700	13800	20100	5400	5200	5400	7400
2016	11700	13800	20100	5400	5200	5400	7400
2015	11500	13600	19800	5300	5100	5300	7300
2014	12100	12800	18700	5100	5100	5400	7400
2013	12600	12000	17500	5000	5100	5400	7500
2012	13200	11200	16400	4800	5100	5500	7600



<b>Historic Projects</b> Unknown, Retreatment, Resurface, Bituminous Mix, Skiny Mix, Bituminous Seal Bituminous Concrete, Surface Treated, Gravel, Cold Plane and Plant Mix, Reclaimed Base and Bituminous Concrete, Concrete	<b>Functional Class</b> 1 - Interstate System, 2 - Other Freeways and Expressways, 3 - Principal Arterial, 4 - Minor Arterial, 5 - Major Collector, 6 - Minor Collector	<b>Curves</b> Left (segreg), Right <b>Grades</b> grade up, grade down	<b>Road Widths</b> (ft) <b>Traffic Counters</b> (counter ID) <b>AADT</b> (count)	<b>Crash Locations</b> Fatal, Injury, Property Damage Only, Unknown Crash Type <b>High Crash Locations (HCL's)</b> HCL No. 471, HCL No. 175 1 - 100, 101 - 200, 201 - 300, 301 - 400, 401 - 800	<b>Mileage by Functional Class By Sheet</b> 1000 0137 4 - Minor Arterial 5 - Major Collector 1,725 1,310	<b>Mileage by Town By Sheet</b> BENNINGTON - V007A0202 3.035 of 3.035	<b>DISTRICT</b> 1	<b>TOWN</b> BENNINGTON	<b>Date:</b> 10/28/17 <b>1 of 1</b> TWN mileage: 0.0 to 3.035	<b>ROUTE</b> VT-7A ETE mileage: 0.0 to 3.035
---	--	--	---	---	---	--	----------------------	---------------------------	---	--