


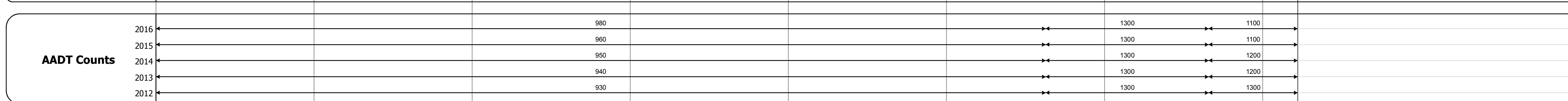

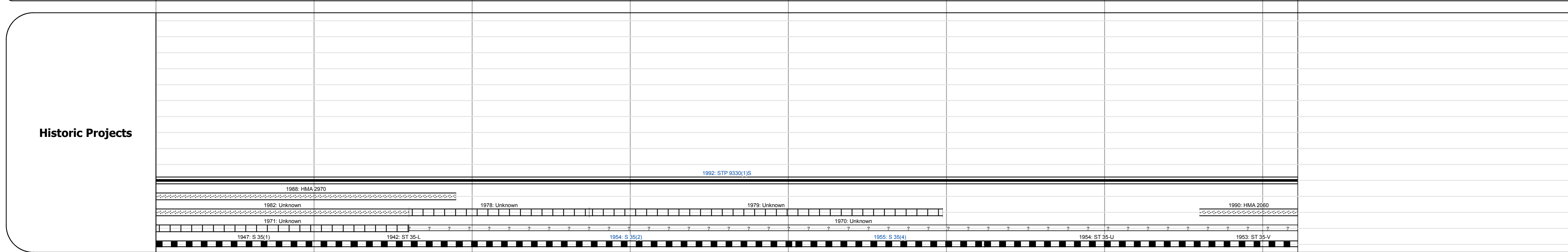
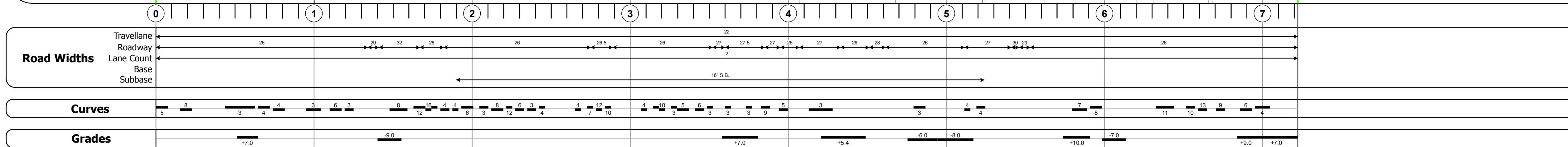

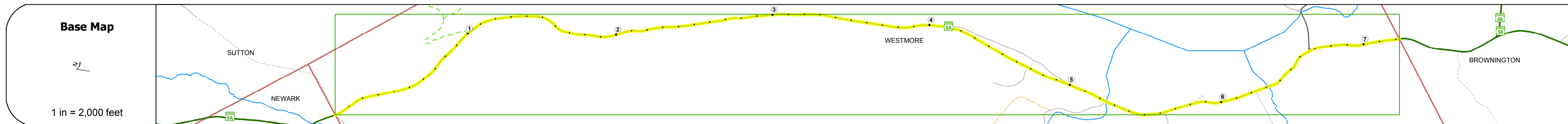
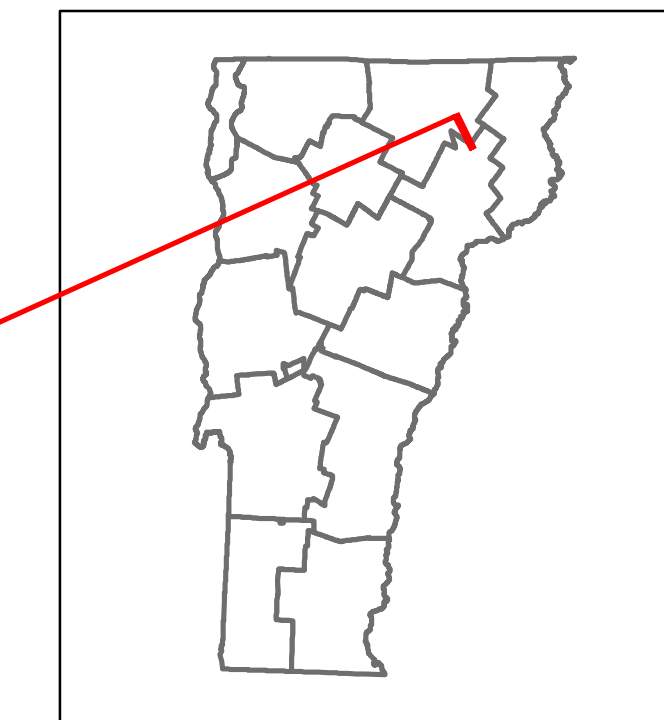


Route Log and Progress Chart

DRAFT

Please Note: Errors and Omissions May Exist.
Contact the VTTrans Mapping Section with questions or concerns.

DISTRICT	TOWN	ROUTE
9	WESTMORE	VT-5A



STRUCTURE DESCRIPTIONS

Bridge 6:
Slab - 1946
Structure No. 300287000610191
Length: 18'
Width: 30.0'
Under Clearance: 6.0'
Facility Carried: VTSA
Bridge Type: CONCRETE SLAB
Features Intersected: BROOK
Surface: Bituminous
Maintenance: State

Culvert 8:
Culvert - 1954
Structure No. 300287000810191
Length: 6'
Under Clearance: 6.0'
Facility Carried: VTSA
Bridge Type: ACCGMP
Features Intersected: BROOK
Maintenance: State

Culvert 9:
Culvert - 1954
Structure No. 300287000910191
Length: 6'
Under Clearance: 5.0'
Facility Carried: VTSA
Bridge Type: CGMP ARCH
Features Intersected: BROOK
Maintenance: State

Bridge 10:
Slab - 1954
Structure No. 300287001010191
Length: 10'
Width: 29.0'
Under Clearance: 5.5'
Facility Carried: VTSA
Bridge Type: CONCRETE SLAB
Features Intersected: BROOK
Surface: Bituminous
Maintenance: State

Historic Projects <ul style="list-style-type: none"> Unknown Retreatment Resurface Bituminous Mix Skinny Mix Bituminous Seal 	Functional Class <ul style="list-style-type: none"> 1 - Interstate System 2 - Other Freeways and Expressways 3 - Principal Arterial 4 - Minor Arterial 5 - Major Collector 6 - Minor Collector 	Curves <ul style="list-style-type: none"> Left (degrees) Right 	Road Widths (ft) Traffic Counters (counter ID) AADT (count)	Crash Locations <ul style="list-style-type: none"> Fatal Injury Property Damage Only Unknown Crash Type 	Mileage by Functional Class By Sheet 0287 5 - Major collector 7.222	Mileage by Town By Sheet WESTMORE - V005A1019 7.222 of 7.222	DISTRICT 9	TOWN WESTMORE	Date: 10/25/17	ROUTE VT-5A ETE mileage: 4.713 to 11.935
						Page Total Mileage: 7.222 mi	Page Total Mileage: 7.222 mi	1 of 1 TWN mileage: 0.0 to 7.222		