

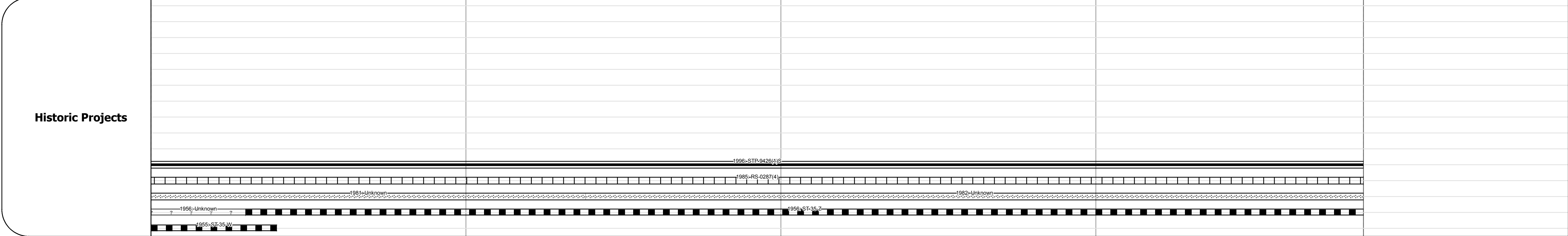

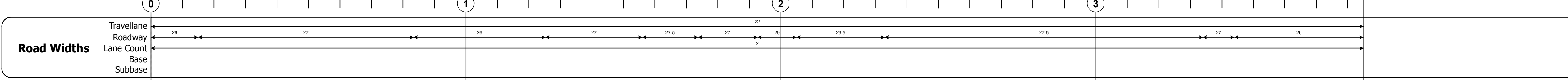

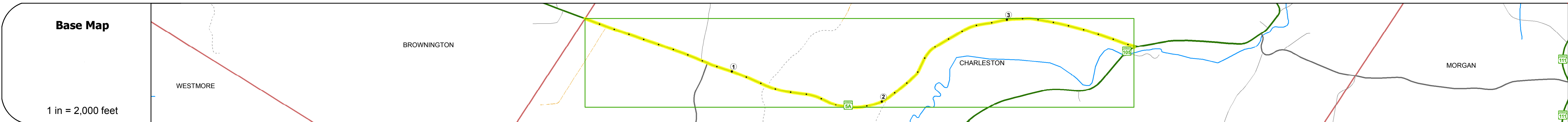
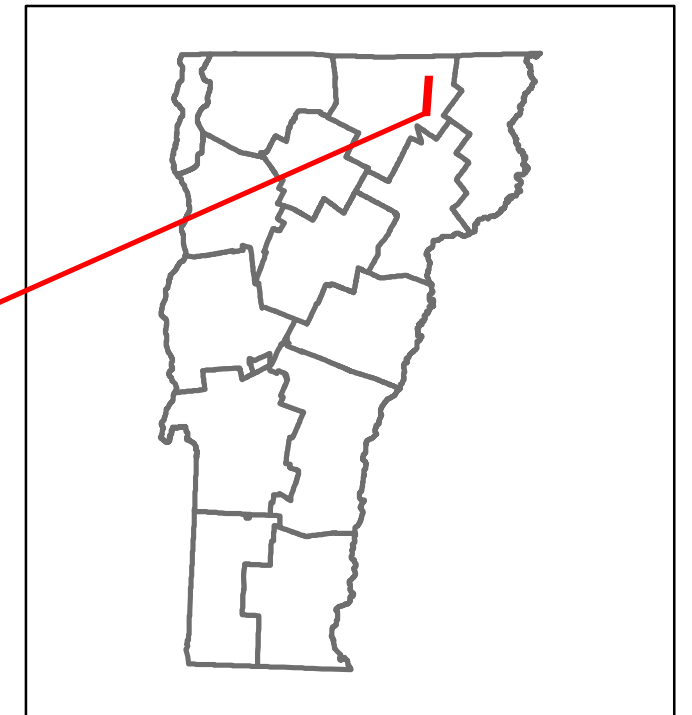


# Route Log and Progress Chart

**DRAFT**

Please Note: Errors and Omissions May Exist.  
Contact the VTrans Mapping Section with questions or concerns.

DISTRICT	TOWN	ROUTE
9	CHARLESTON	VT-5A



**Maintenance Garage** District 9 - Derby Garage

**Speed Zone**

**Functional Class** 5

**National Highway System**


**Limited Access Highway**

**Traffic Counters** P124

**Customer Service Level** Local Connector

**AADT Counts**

2016	1000	720
2015	1000	710
2014	1000	720
2013	1000	740
2012	1000	750



## STRUCTURE DESCRIPTIONS

<b>Historic Projects</b> Unknown, Bituminous Concrete, Retreatment, Resurface, Bituminous Mix, Skinny Mix, Bituminous Seal, Surface Treated Gravel, Plant Mix, Reclaimed Base and Bituminous Concrete	<b>Functional Class</b> 1- Interstate System, 2- Other Freeways and Expressways, 3- Principal Arterial, 4- Minor Arterial, 5- Major Collector, 6- Minor Collector	<b>Curves</b> Left (segreg), Right, Grades: grade up, grade down	<b>Road Widths</b> (ft), Traffic Counters (counter ID), AADT (count)	<b>Crash Locations</b> Fatal, Injury, Property Damage Only, Unknown Crash Type, High Crash Locations (HCL's)	<b>Mileage by Functional Class By Sheet</b> 0287 5 - Major collector 3.850	<b>Mileage by Town By Sheet</b> CHARLESTON - V005A1004 3.85 of 3.85	<b>DISTRICT</b> 9	<b>TOWN</b> CHARLESTON	<b>Date:</b> 10/28/17	<b>ROUTE</b> VT-5A ETE mileage: 15.647 to 19.497
					<b>Page Total Mileage:</b> 3.850 mi	<b>Page Total Mileage:</b> 3.85 mi				

For More Information Contact - Vermont Agency of Transportation, Policy, Planning and Intermodal Development Division - Mapping Section, 1 National Life Drive, Montpelier, VT 05633-5001 Telephone: 802-828-2600.