
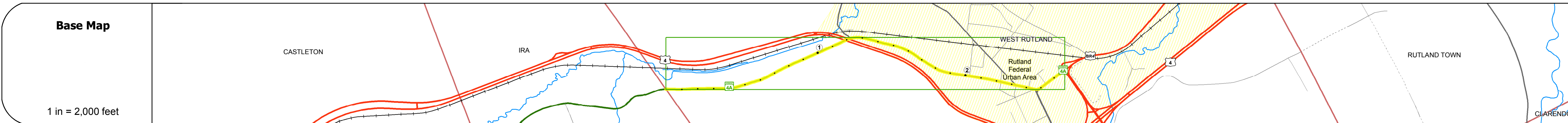
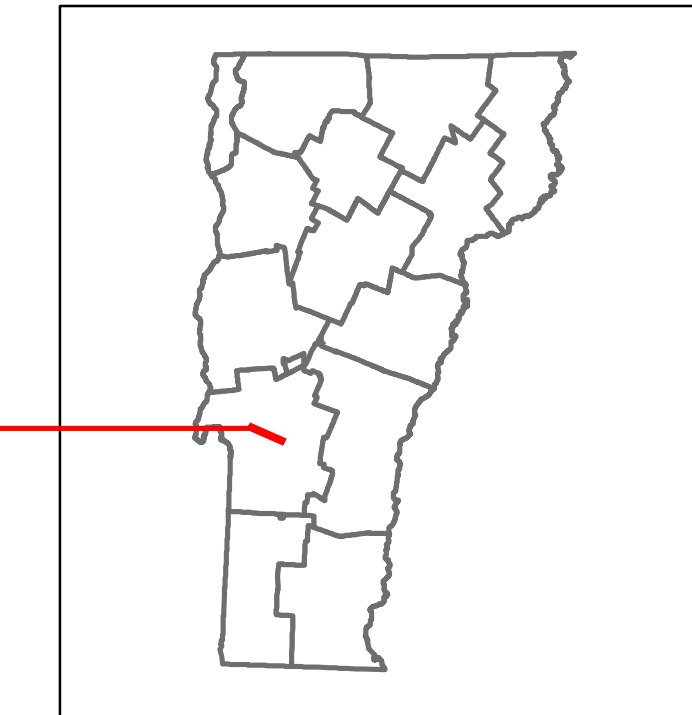


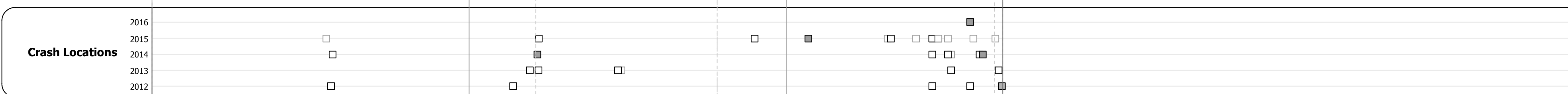
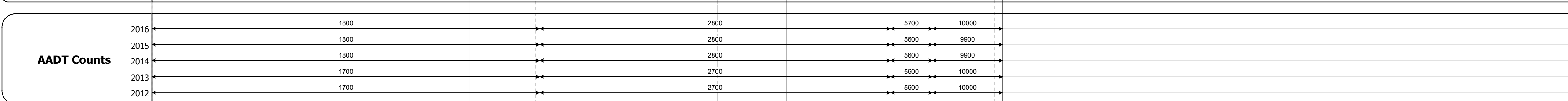

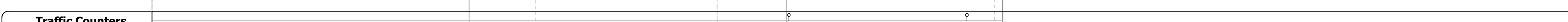



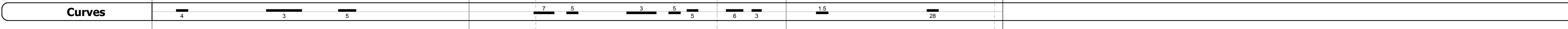
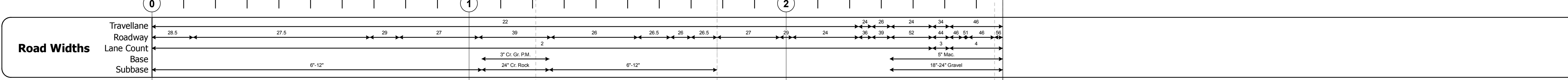
DISTRICT	TOWN	ROUTE
3	WEST RUTLAND	VT-4A



### STRUCTURE DESCRIPTIONS

**Bridge 14E:**  
Stringer/multi-beam or girder - 1968  
Structure No: 200020014E11282  
Length: 294'  
Width: 30.0'  
Under Clearance: 16.75'  
Facility Carried: US 00004 ML  
Bridge Type: 3SP CONT ROLLED BEAM  
Features Intersected: US 4 OVER VT 4A  
Surface: Bituminous  
Maintenance/Ownership: State

**Bridge 14W:**  
Stringer/multi-beam or girder - 1968  
Structure No: 200020014W11282  
Length: 341'  
Width: 30.0'  
Under Clearance: 16.17'  
Facility Carried: US 00004 ML  
Bridge Type: 3SP CONT ROLLED BEAM  
Features Intersected: US 4 OVER VT 4A  
Surface: Bituminous  
Maintenance/Ownership: State



<b>Historic Projects</b> Unknown, Retreatment, Resurface, Bituminous Mix, Skiny Mix, Bituminous Seal, Surface Treated, Gravel, Plant Mix, Reclaimed Base and Bituminous Concrete	<b>Functional Class</b> 1- Interstate System, 2- Other Freeways and Expressways, 3- Principal Arterial, 4- Minor Arterial, 5- Major Collector, 6- Minor Collector	<b>Curves</b> Left (segreg), Right, Grades (grade up, grade down)	<b>Road Widths</b> (ft), Traffic Counters (counter ID), AADT (count)	<b>Crash Locations</b> Fatal, Injury, Property Damage Only, Unknown Crash Type, High Crash Locations (HCL's)	<b>Mileage by Functional Class By Sheet</b> 3400 4 - Minor Arterial, 0142 5 - Major Collector, 0.901, 1.782	<b>Mileage by Town By Sheet</b> WEST RUTLAND - V004A1128, 2.683 of 2.683	<b>DISTRICT</b> 3	<b>TOWN</b> WEST RUTLAND	<b>Date:</b> 10/28/17	<b>ROUTE</b> VT-4A ETE mileage: 11.48 to 14.163
					Page Total Mileage: 2.683 mi	Page Total Mileage: 2.683 mi				