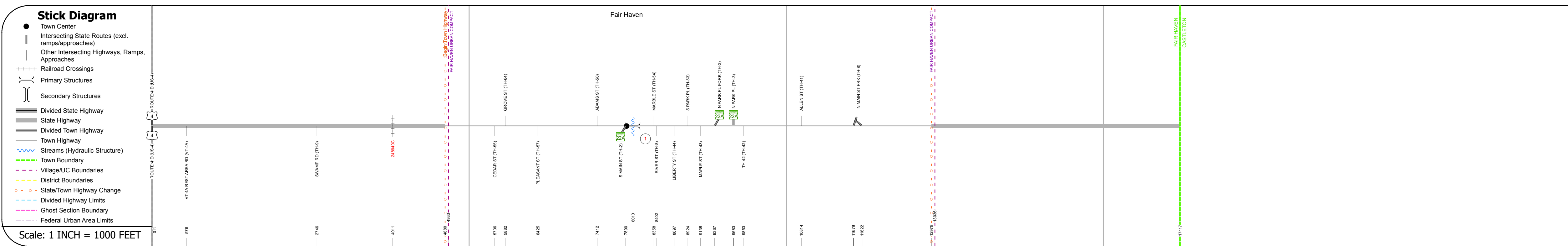
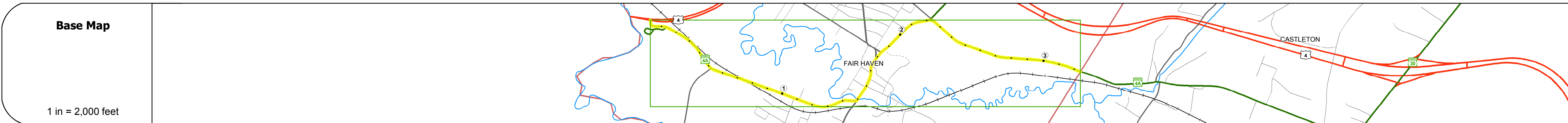
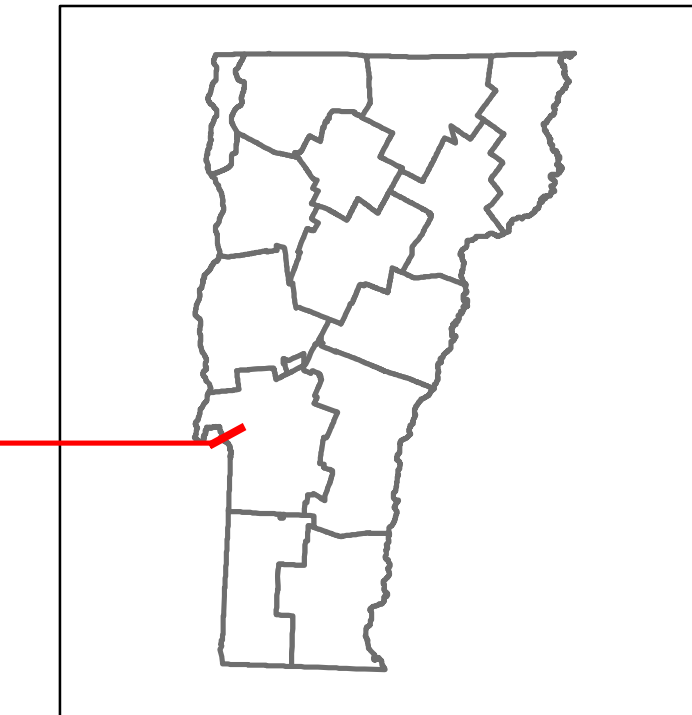





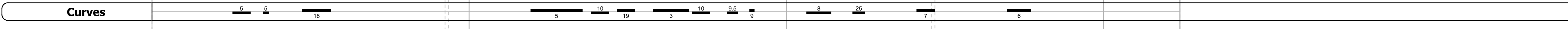
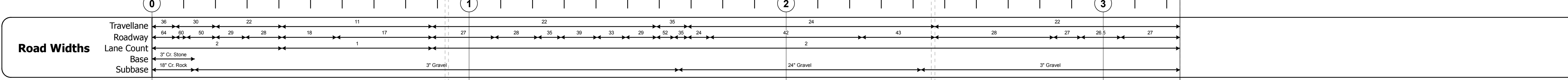


DISTRICT	TOWN	ROUTE
3	FAIR HAVEN	VT-4A

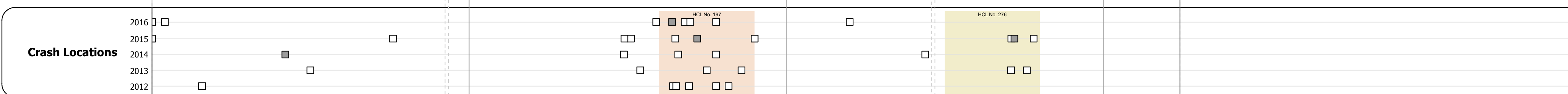


STRUCTURE DESCRIPTIONS

Bridge 1:
Tee Beam - 1924
Structure No: 20014200011072
Length: 53'
Width: 29.8'
Facility Carried: VT 0004AALT
Bridge Type: CONCRETE T-BEAM
Features Intersected: CASTLETON RIVER
Surface: Bituminous
Maintenance/Ownership: Town



Year	950	1800	6100	6400	3500	4000	3600
2016	950	1800	6100	6400	3500	4000	3600
2015	930	1800	6000	6300	3400	3900	3500
2014	920	1800	5900	6200	3500	4000	3500
2013	920	1800	5000	6200	3700	4100	3400
2012	910	1800	5800	6100	3800	4200	3400



Historic Projects Unknown, Retreatment, Resurface, Bituminous Mix, Bituminous Seal, Surface Treated Gravel, Cold Plane and Bituminous Concrete, Reclaimed Base and Bituminous Concrete, Plant Mix, Concrete.	Functional Class 1 - Interstate System, 2 - Other Freeways and Expressways, 3 - Principal Arterial, 4 - Minor Arterial, 5 - Major Collector, 6 - Minor Collector.	Curves Left (segress), Right, Grades: grade up, grade down.	Road Widths (ft), Traffic Counters (counter ID), AADT (count).	Crash Locations Fatal, Injury, Property Damage Only, Unknown Crash Type, High Crash Locations (HCL's) by HCL No.	Mileage by Functional Class By Sheet 0142 5 - Major collector 3.242	Mileage by Town By Sheet FAIR HAVEN - V004A1107 3.242 of 3.242	DISTRICT 3	TOWN FAIR HAVEN	Date: 10/28/17	ROUTE VT-4A ETE mileage: 0.0 to 3.242
Indicated plans available - http://vtransmap01.aot.state.vt.us/rp/cdr/D/webstore/						Page Total Mileage: 3.242 mi		Page Total Mileage: 3.242 mi		1 of 1 TWN mileage: 0.0 to 3.242