

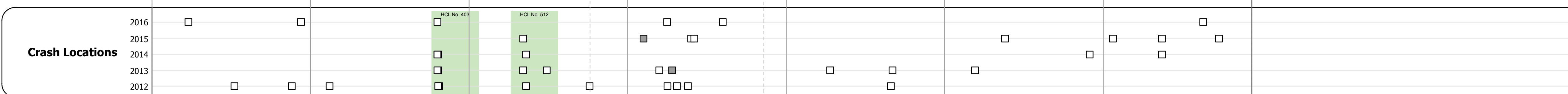





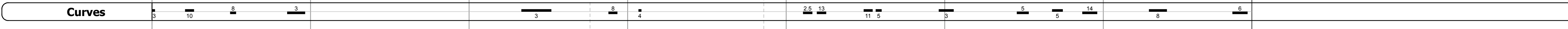
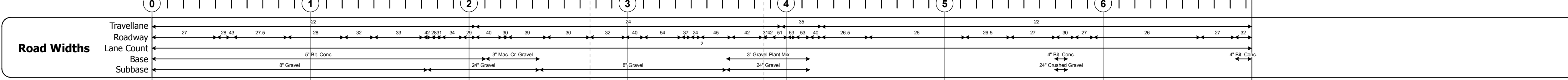
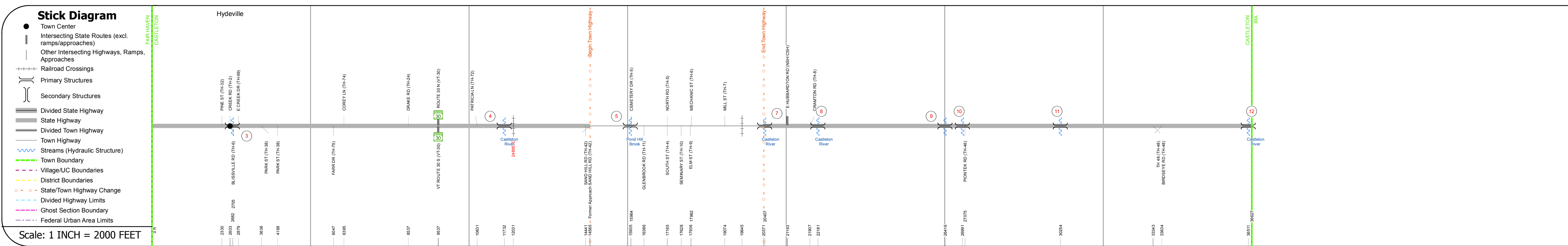
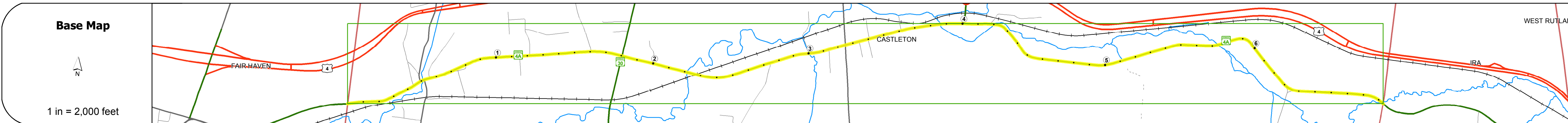
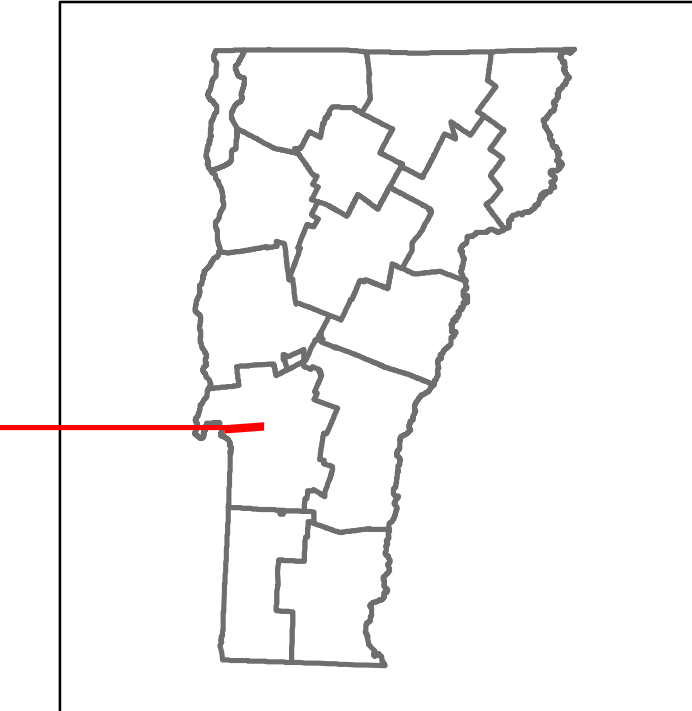


# Route Log and Progress Chart

**DRAFT**

Please Note: Errors and Omissions May Exist.  
Contact the VTTrans Mapping Section with questions or concerns.

DISTRICT	TOWN	ROUTE
3	CASTLETON	VT-4A



### STRUCTURE DESCRIPTIONS

**Bridge 3:**  
Slab - 1966  
Structure No. 30014200031031  
Length: 25'  
Width: 50.0'  
Facility Carried: VT4A  
Bridge Type: PRECAST CONC SLAB  
Features Intersected: LAKE BOMOSEEN OUTLET  
Surface: Bituminous  
Maintenance: State

**Bridge 4:**  
Stringer/multi-beam or girder - 1962  
Structure No. 200142000411032  
Length: 128'  
Width: 30.0'  
Facility Carried: VT 0004A ALT  
Bridge Type: 2SP CONT ROLLED BEAM  
Features Intersected: CASTLETON RIVER  
Surface: Bituminous  
Maintenance/Ownership: State

**Bridge 5:**  
Other - 1924  
Structure No. 300142000511031  
Length: 17'  
Width: 40.0'  
Under Clearance: 5.0'  
Facility Carried: VT4A  
Bridge Type: R.C. BOX WD W/ SLAB  
Features Intersected: BROOK  
Maintenance: State

**Bridge 7:**  
Stringer/multi-beam or girder - 1964  
Structure No. 200142000711032  
Length: 69'  
Width: 30.2'  
Facility Carried: VT 0004A ALT  
Bridge Type: ROLLED BEAM  
Features Intersected: CASTLETON RIVER  
Surface: Bituminous  
Maintenance/Ownership: State

**Bridge 8:**  
Slab - 2007  
Structure No. 200142000811032  
Length: 60'  
Width: 27.0'  
Facility Carried: VT 0004A ALT  
Bridge Type: PRESTRESS CONC SLAB  
Features Intersected: CASTLETON RIVER  
Surface: Bituminous  
Maintenance/Ownership: State

**Culvert 9:**  
Culvert - 1919  
Structure No. 300142000911031  
Length: 8'  
Width: 27.0'  
Under Clearance: 2.0'  
Facility Carried: VT4A  
Bridge Type: R.C. BOX  
Features Intersected: BROOK  
Maintenance: State

**Culvert 10:**  
Culvert - 1919  
Structure No. 300142001011031  
Length: 8'  
Width: 27.0'  
Under Clearance: 5.0'  
Facility Carried: VT4A  
Bridge Type: R.C. BOX  
Features Intersected: BROOK  
Maintenance: State

**Bridge 11:**  
Stringer/multi-beam or girder - 1988  
Structure No. 200142001111032  
Length: 62'  
Width: 33.2'  
Facility Carried: VT 0004A ALT  
Bridge Type: ROLLED BEAM  
Features Intersected: CASTLETON RIVER  
Surface: Bituminous  
Maintenance/Ownership: State

**Bridge 12:**  
Slab - 1989  
Structure No. 200142001211032  
Length: 46'  
Width: 32.5'  
Facility Carried: VT 0004A ALT  
Bridge Type: CONCRETE SLAB  
Features Intersected: CASTLETON RIVER  
Surface: Bituminous  
Maintenance/Ownership: State

<b>Historic Projects</b> <ul style="list-style-type: none"> <li>Unknown</li> <li>Retreatment</li> <li>Resurface</li> <li>Bituminous Mix</li> <li>Skinny Mix</li> <li>Bituminous Seal</li> </ul>	<b>Functional Class</b> <ul style="list-style-type: none"> <li>1 - Interstate System</li> <li>2 - Other</li> <li>3 - Principal Arterial</li> <li>4 - Minor Arterial</li> <li>5 - Major Collector</li> <li>6 - Minor Collector</li> </ul>	<b>Curves</b> <ul style="list-style-type: none"> <li>Left</li> <li>Right</li> </ul>	<b>Road Widths</b> <ul style="list-style-type: none"> <li>Gravel</li> <li>Plant Mix</li> <li>Reclaimed Base and Bituminous Concrete</li> </ul>	<b>Crash Locations</b> <ul style="list-style-type: none"> <li>Fatal</li> <li>Injury</li> <li>Property Damage Only</li> <li>Unknown Crash Type</li> </ul>	<b>Mileage by Functional Class By Sheet</b> 0142 5 - Major collector 6.937	<b>Mileage by Town By Sheet</b> CASTLETON - V004A1103 6.937 of 6.937	<b>DISTRICT</b> 3	<b>TOWN</b> CASTLETON	<b>Date:</b> 10/25/17	<b>ROUTE</b> VT-4A ETE mileage: 3.242 to 10.179
<b>Legend for AADT and Crash Locations</b>						<b>Page Total Mileage:</b> 6.937 mi	<b>Page Total Mileage:</b> 6.937 mi	<b>1 of 1</b> TWN mileage: 0.0 to 6.937		

For More Information Contact - Vermont Agency of Transportation, Policy, Planning and Intermodal Development Division - Mapping Section, 1 National Life Drive, Montpelier, VT 05633-5001 Telephone: 802-828-2600.