

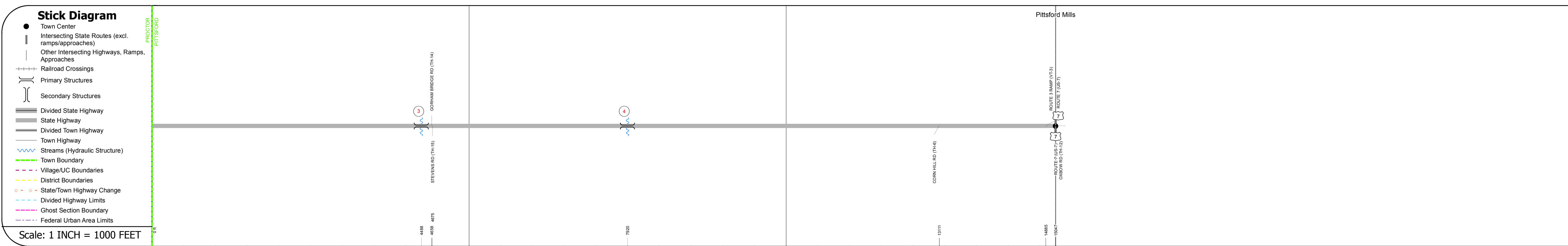
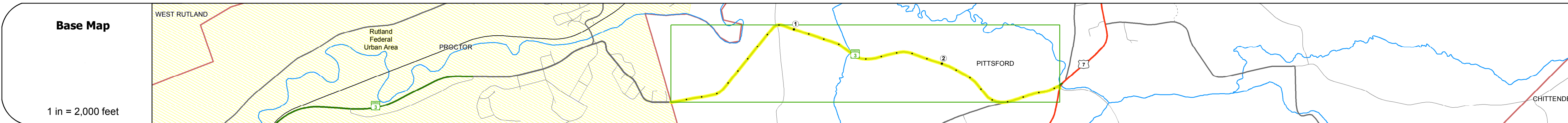
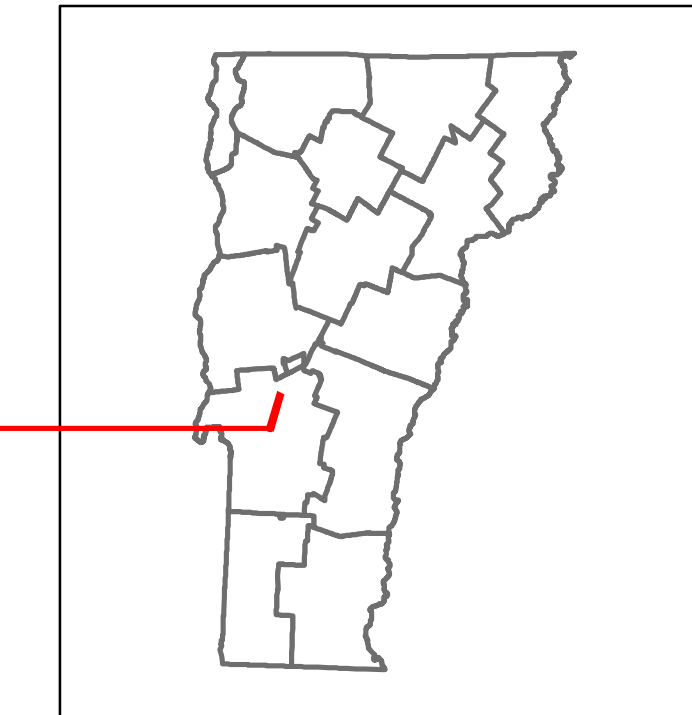


# Route Log and Progress Chart

**DRAFT**

Please Note: Errors and Omissions May Exist.  
Contact the VTrans Mapping Section with questions or concerns.


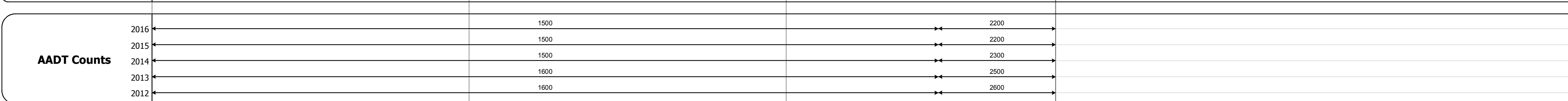
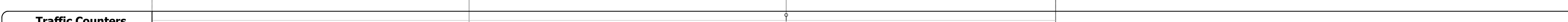


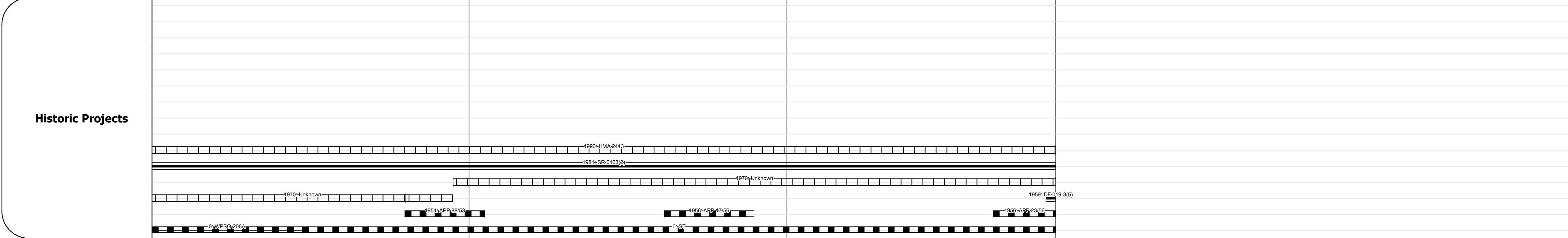
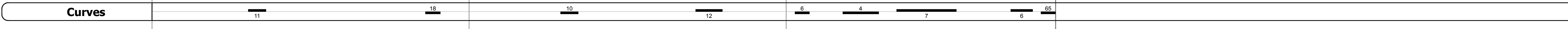
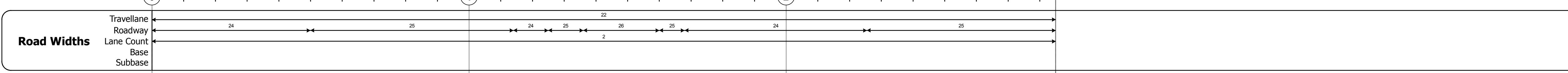
DISTRICT	TOWN	ROUTE
3	PITTSFORD	VT-3



## STRUCTURE DESCRIPTIONS

**Culvert 3:**  
Culvert - 1954  
Structure No: 300163000311161  
Length: 6'  
Under Clearance: 6.0'  
Facility Carried: VT3  
Bridge Type: A.C.C.G.M.P.  
Features Intersected: BROOK  
Maintenance: State

**Culvert 4:**  
Culvert - 1960  
Structure No: 300163000411161  
Length: 6'  
Under Clearance: 6.0'  
Facility Carried: VT3  
Bridge Type: A.C.C.G.M.P.  
Features Intersected: BROOK  
Maintenance: State



<b>Historic Projects</b> Unknown, Retreatment, Resurface, Bituminous Mix, Skinny Mix, Bituminous Seal, Surface Treated Gravel, Plant Mix, Reclaimed Base and Bituminous Concrete	<b>Functional Class</b> 1- Interstate System, 2- Other Freeways and Expressways, 3- Principal Arterial, 4- Minor Arterial, 5- Major Collector, 6- Minor Collector	<b>Curves</b> Left (segress), Right, Grades: grade up, grade down	<b>Road Widths</b> (ft), Traffic Counters (counter ID), AADT (count)	<b>Crash Locations</b> Fatal, Injury, Property Damage Only, Unknown Crash Type, High Crash Locations (HCL's)	<b>Mileage by Functional Class By Sheet</b> 0163 5 - Major collector 2.850		<b>Mileage by Town By Sheet</b> PITTSFORD - V003-1116 2.85 of 2.85		<b>DISTRICT</b> 3	<b>TOWN</b> PITTSFORD	<b>Date:</b> 10/28/17	<b>ROUTE</b> VT-3 ETE mileage: 4.978 to 7.828
					<b>Page Total Mileage:</b> 2.850 mi		<b>Page Total Mileage:</b> 2.85 mi					