




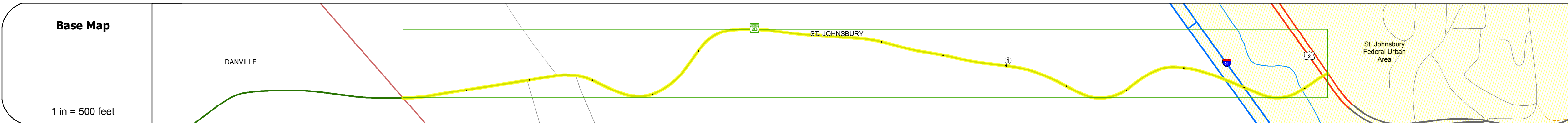
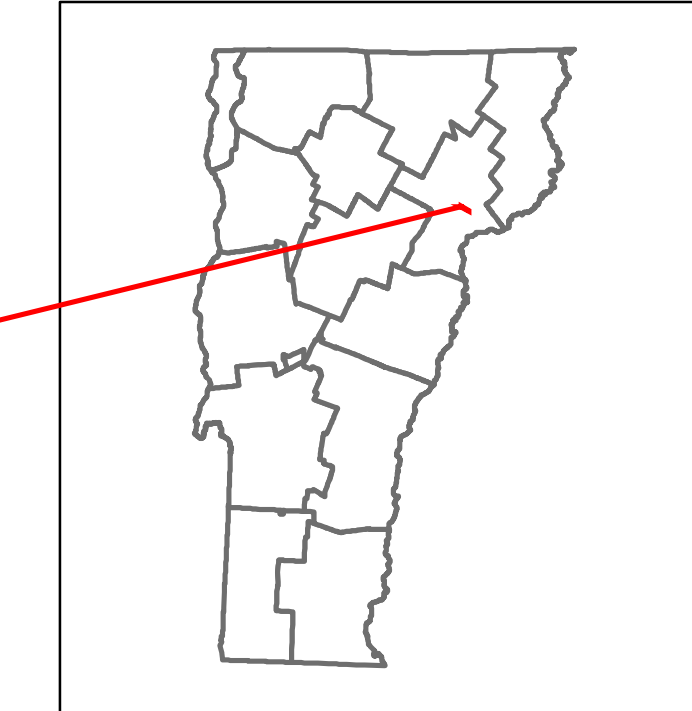


Route Log and Progress Chart

DRAFT

Please Note: Errors and Omissions May Exist.
Contact the VTrans Mapping Section with questions or concerns.

DISTRICT	TOWN	ROUTE
7	ST. JOHNSBURY	VT-2B



Maintenance Garage District 7 - St. Johnsbury Garage

Speed Zone

Functional Class 4

National Highway System

Limited Access Highway

Traffic Counters

Customer Service Level Local Connector

AADT Counts

2016	570
2015	560
2014	500
2013	450
2012	390

Crash Locations

2016	□
2015	
2014	□
2013	
2012	

STRUCTURE DESCRIPTIONS

Bridge 5:
Frame - 1919
Structure No. 300228000503111
Length: 10'
Width: 25.0'
Under Clearance: 8.0'
Facility Carried: VT2B
Bridge Type: CONCRETE FRAME
Features Intersected: BROOK
Surface: Bituminous
Maintenance: State

Culvert 6:
Culvert - 2017
Structure No. 207000000603112
Length: 48'
Width: 28.0'
Under Clearance: 25.5'
Weight Limit: 21
Facility Carried: VT 0002B ML
Bridge Type: C.G.M.P.A.
Features Intersected: VT 2B OVER LVRR
Surface: Bituminous
Maintenance/Ownership: State

Bridge 7:
Stringer/multi-beam or girder - 1975
Structure No. 207000000703112
Length: 588'
Width: 35.3'
Under Clearance: 16.42'
Facility Carried: VT 0002B ML
Bridge Type: 5 SP WELDED PLT GIR
Features Intersected: 1.91 UNDER VT 2B
Surface: Bituminous
Maintenance/Ownership: State

Culvert 8:
Culvert - 1975
Structure No. 207000000803112
Length: 42'
Facility Carried: VT 0002B ML
Bridge Type: TWIN CELL RC BOX
Features Intersected: SLEEPERS RIVER
Maintenance/Ownership: State

<p>Historic Projects</p> <ul style="list-style-type: none"> Unknown Bituminous Concrete Retreatment Resurface Bituminous Mix Skinny Mix Bituminous Seal 	<p>Functional Class</p> <ul style="list-style-type: none"> 1 - Interstate System 2 - Other Freeways and Expressways 3 - Principal Arterial 4 - Minor Arterial 5 - Major Collector 6 - Minor Collector 	<p>Curves</p> <ul style="list-style-type: none"> Left (segress) Right <p>Grades</p> <ul style="list-style-type: none"> grade up (segress) grade down 	<p>Road Widths (ft)</p> <p>Traffic Counters (counter ID)</p> <p>AADT (count)</p>	<p>Crash Locations</p> <ul style="list-style-type: none"> Fatal Injury Property Damage Only Unknown Crash Type <p>High Crash Locations (HCL's)</p> <ul style="list-style-type: none"> HCL No. 1 - 100 101 - 200 201 - 300 301 - 400 401 - 800 	<p>Mileage by Functional Class By Sheet</p> <p>7000 4 - minor Arterial 1.543</p> <p>Page Total Mileage: 1.543 mi</p>	<p>Mileage by Town By Sheet</p> <p>ST. JOHNSBURY - v002B0311 1.543 of 1.543</p> <p>Page Total Mileage: 1.543 mi</p>	<p>DISTRICT</p> <p>7</p>	<p>TOWN</p> <p>ST. JOHNSBURY</p>	<p>Date: 10/28/17</p> <p>1 of 1</p> <p>TWN mileage: 0.0 to 1.543</p>	<p>ROUTE</p> <p>VT-2B</p> <p>ETE mileage: 1.916 to 3.459</p>
---	--	--	---	--	--	---	---------------------------------	---	--	---