

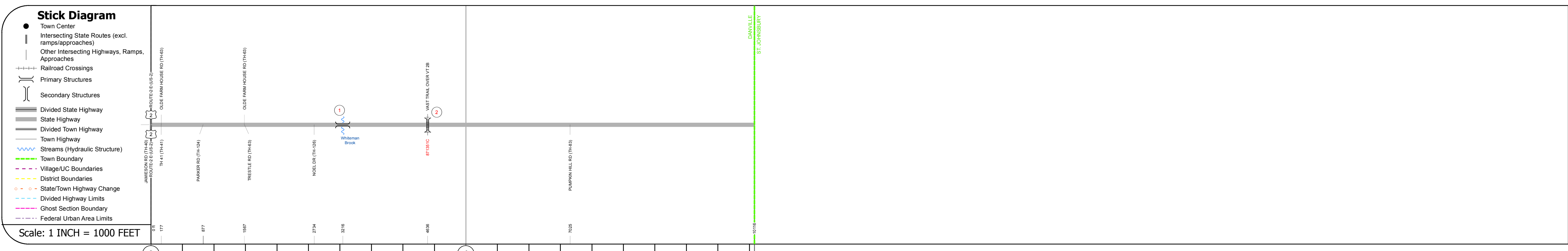
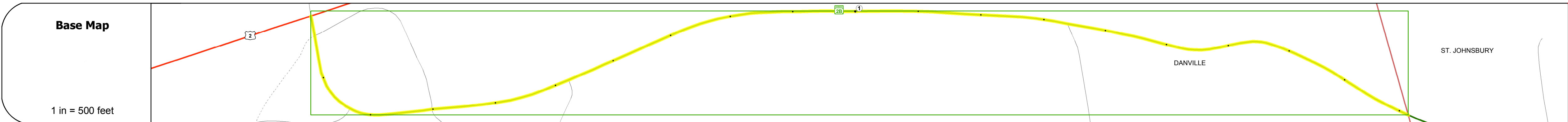

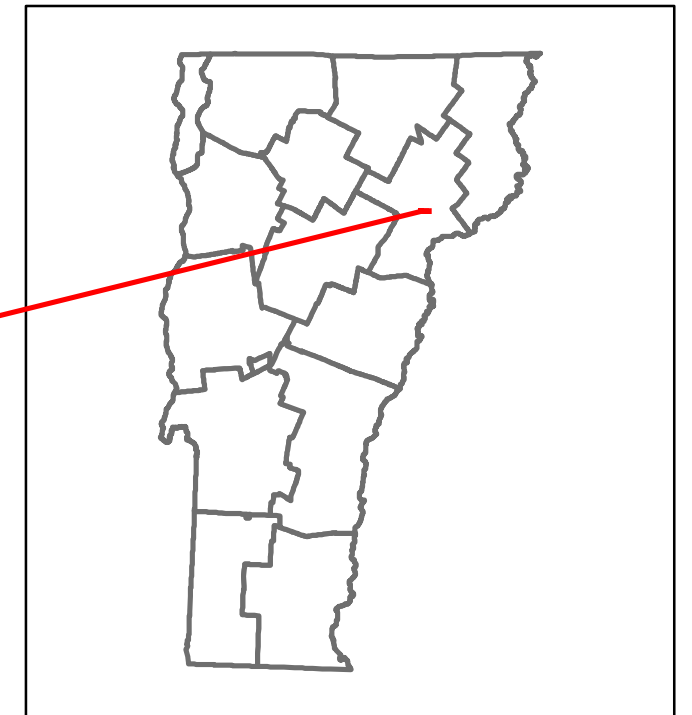


Route Log and Progress Chart

DRAFT

Please Note: Errors and Omissions May Exist.
Contact the VTrans Mapping Section with questions or concerns.




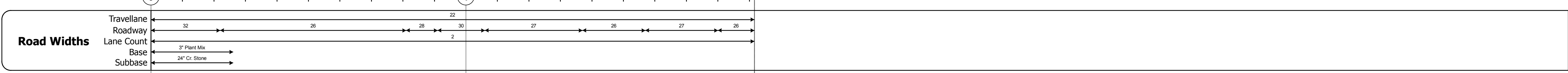
DISTRICT	TOWN	ROUTE
7	DANVILLE	VT-2B



STRUCTURE DESCRIPTIONS

Bridge 1:
Slab - 1923
Structure No. 300228000103031
Length: 22'
Width: 25.0'
Under Clearance: 6.0'
Facility Carried: VT2B
Bridge Type: CONCRETE SLAB
Features Intersected: WHITEMAN BROOK
Surface: Bituminous
Maintenance: State

Bridge 2:
Truss - thru - 1900
Structure No. 200228000203032
Length: 76'
Height: 0.0'
Under Clearance: 16.75'
Facility Carried: PED/BIKE PATH
Bridge Type: PED/BIKE PONY TRUSS
Features Intersected: VAST TRAIL OVER VT 2B



Maintenance Garage: District 7 - St. Johnsbury Garage

Speed Zone:

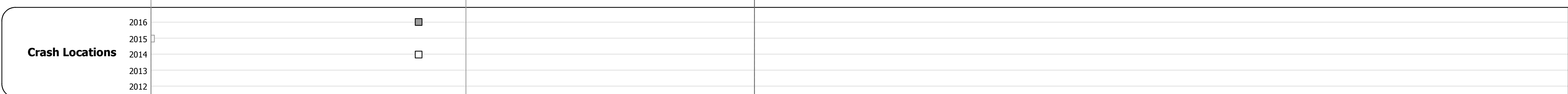

Functional Class: 5

National Highway System:

Limited Access Highway:

Traffic Counters: C111

Customer Service Level: Local Connector



Historic Projects Unknown, Bituminous Concrete, Retreatment, Bituminous Macadam, Resurface, Cold Plane and Bituminous Concrete, Bituminous Mix, Skiny Mix, Bituminous Seal, Gravel, Surface Treated Gravel, Plant Mix, Reclaimed Base and Bituminous Concrete	Functional Class 1- Interstate System, 2- Other, 3- Principal Arterial, 4- Minor Arterial, 5- Major Collector, 6- Minor Collector	Curves Left, Right, Grades: grade up, grade down	Road Widths (ft), Traffic Counters (counter ID), AADT (count)	Crash Locations Fatal, Injury, Property Damage Only, Unknown Crash Type, High Crash Locations (HCL's)	Mileage by Functional Class By Sheet 0228 5 - Major collector 1.916	Mileage by Town By Sheet DANVILLE - V00280303 1.916 of 1.916	DISTRICT 7	TOWN DANVILLE	Date: 10/28/17	ROUTE VT-2B ETE mileage: 0.0 to 1.916
					Page Total Mileage: 1.916 mi					