



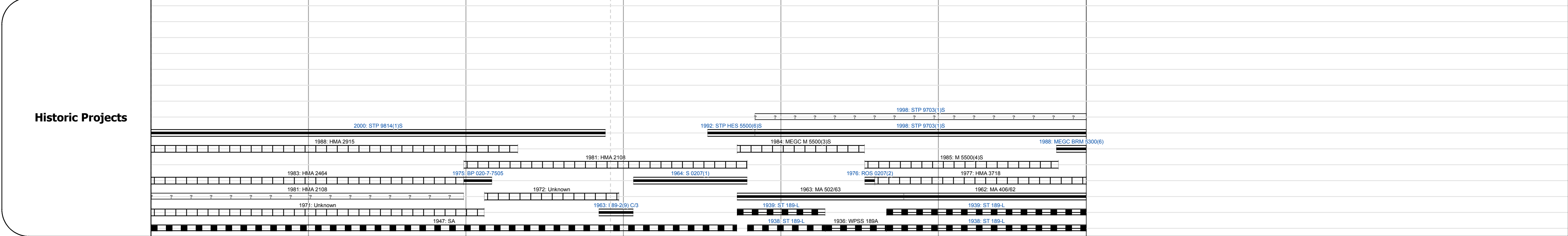
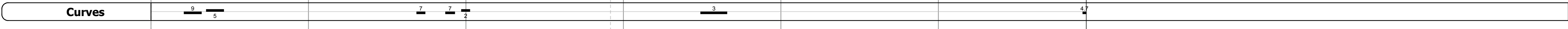
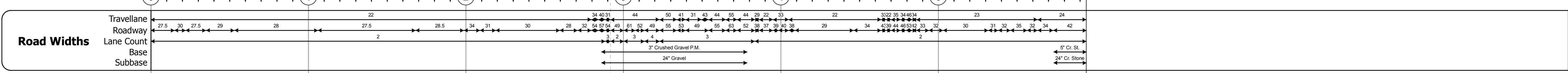
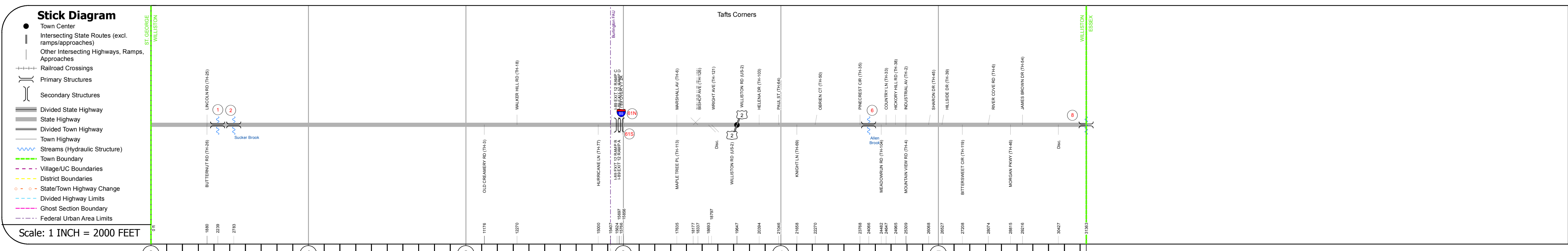
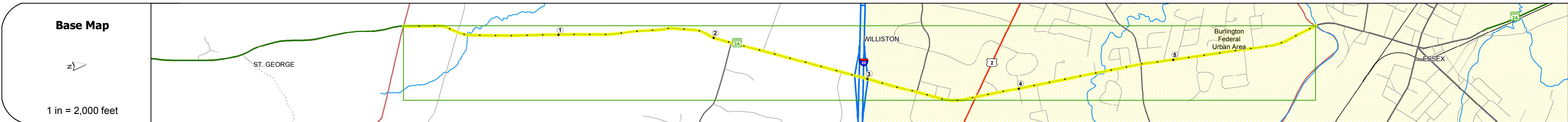
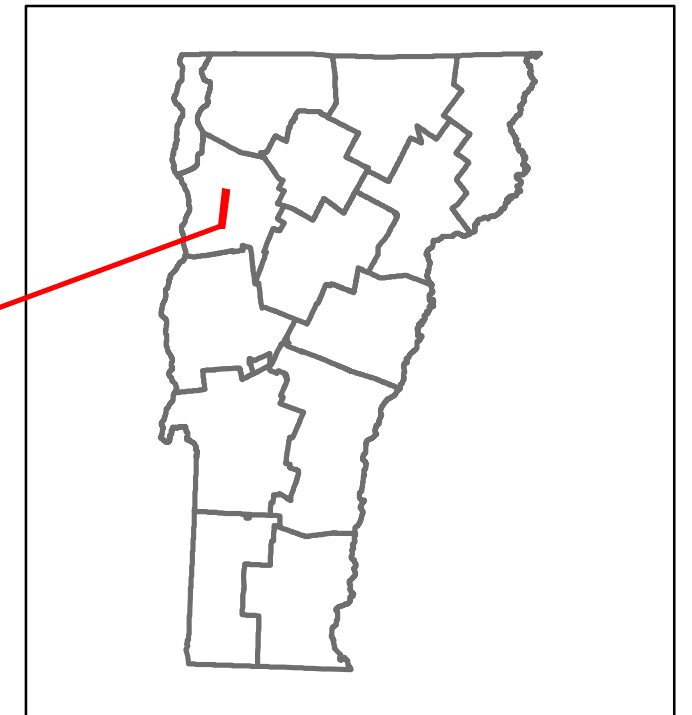


Route Log and Progress Chart

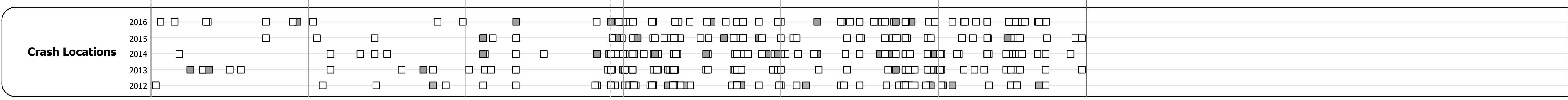
DRAFT

Please Note: Errors and Omissions May Exist.
Contact the VTTrans Mapping Section with questions or concerns.

DISTRICT	TOWN	ROUTE
5	WILLISTON	VT-2A



Year	Section 1	Section 2	Section 3	Section 4	Section 5	Section 6	Section 7	Section 8
2016	5000	7300	19200	28200	16800	13400	17900	
2015	4900	7200	18900	27800	16600	13200	17700	
2014	5100	7600	19000	27400	16900	13200	17800	
2013	5400	8000	19200	27100	17100	13200	18000	
2012	5600	8400	19300	26700	17400	13200	18100	



STRUCTURE DESCRIPTIONS

Culvert 1:
Culvert - 1947
Structure No: 300207000104171
Length: 10'
Under Clearance: 6.0'
Facility Carried: VT2A
Bridge Type: CGMPPA
Features Intersected: SUCKER BROOK
Maintenance: State

Culvert 2:
Culvert - 1947
Structure No: 300207000204171
Length: 10'
Under Clearance: 6.0'
Facility Carried: VT2A
Bridge Type: MULTI FL PIPE ARCH
Features Intersected: BROOK
Maintenance: State

Bridge 61S:
Stringer/multi-beam or girder - 1962
Structure No: 200089061S04172
Length: 157'
Width: 30.0'
Under Clearance: 16.58'
Facility Carried: 1 00089 ML
Bridge Type: 3 SPAN ROLLED BEAM
Features Intersected: 1 89 OVER VT 2A
Surface: Bituminous
Maintenance/Ownership: State

Bridge 61N:
Stringer/multi-beam or girder - 1962
Structure No: 200089061N04172
Length: 157'
Width: 30.0'
Under Clearance: 16.0'
Facility Carried: 1 00089 ML
Bridge Type: 3 SPAN ROLLED BEAM
Features Intersected: 1 89 OVER VT 2A
Surface: Bituminous
Maintenance/Ownership: State

Bridge 6:
Stringer/multi-beam or girder - 1936
Structure No: 20550000604172
Length: 74'
Width: 29.9'
Facility Carried: VT 0002A ALT
Bridge Type: ROLLED BEAM
Features Intersected: ALLEN BROOK
Surface: Bituminous
Maintenance/Ownership: State

Bridge 8:
Stringer/multi-beam or girder - 1987
Structure No: 20550000804172
Length: 231'
Width: 43.3'
Facility Carried: VT 0002A ALT
Bridge Type: CONT. CURVED GIRDER
Features Intersected: WINOOSKI RIVER
Surface: Bituminous
Maintenance/Ownership: Town

Historic Projects <ul style="list-style-type: none"> Unknown Retreatment Resurface Bituminous Mix Skinny Mix Bituminous Seal 	Functional Class <ul style="list-style-type: none"> 1 - Interstate System 2 - Other Freeways and Expressways 3 - Principal Arterial 4 - Minor Arterial 5 - Major Collector 6 - Minor Collector 	Curves <ul style="list-style-type: none"> Left Right 	Road Widths <ul style="list-style-type: none"> Gravel Plant Mix Reclaimed Base and Bituminous Concrete Concrete Gravel 	Crash Locations <ul style="list-style-type: none"> Fatal Injury Property Damage Only Unknown Crash Type 	Mileage by Functional Class By Sheet 0207 3 - Other Principal Arterial 0207 4 - Minor Arterial 0.803 5.137	Mileage by Town By Sheet WILLISTON - V002A0417 5.94 of 5.94	DISTRICT 5	TOWN WILLISTON	Date: 10/25/17	ROUTE VT-2A ETE mileage: 1.982 to 7.922
--	--	--	---	---	---	--	----------------------	--------------------------	-----------------------	--