


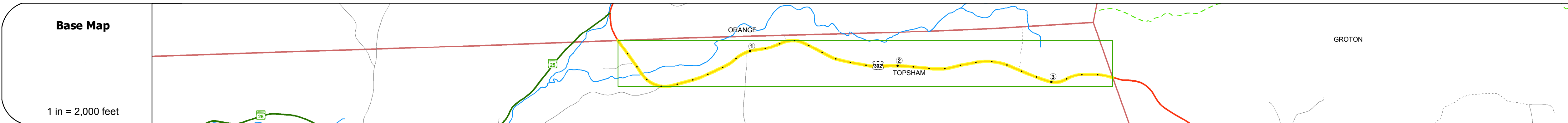
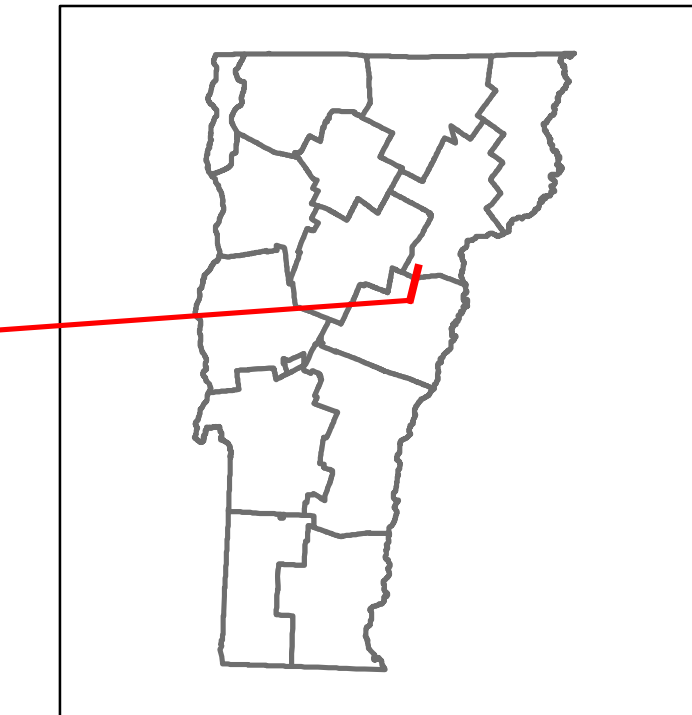


Route Log and Progress Chart

DRAFT

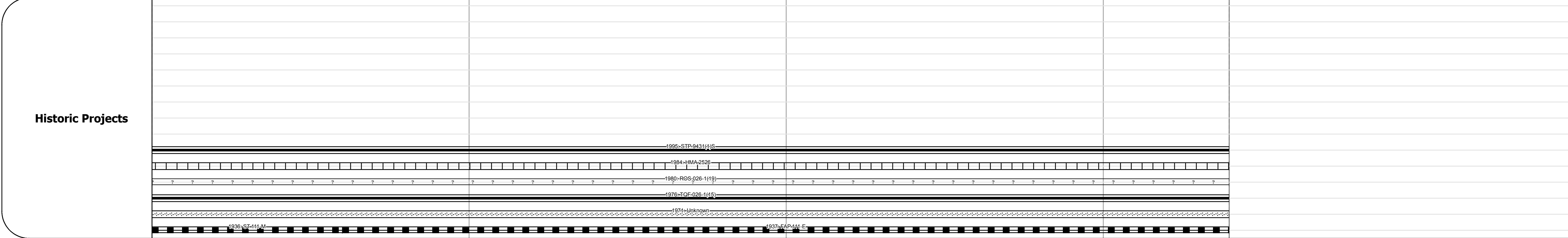
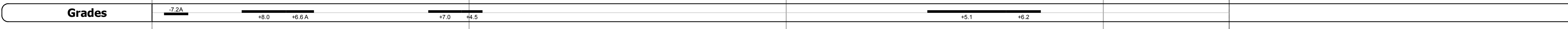
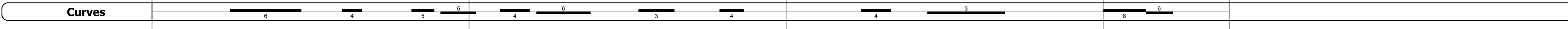
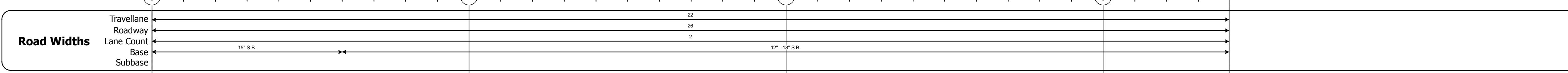
Please Note: Errors and Omissions May Exist.
Contact the VTrans Mapping Section with questions or concerns.

DISTRICT	TOWN	ROUTE
7	TOPSHAM	US-302



STRUCTURE DESCRIPTIONS

Culvert 23:
Culvert - 1929
Structure No: 200026002309122
Length: 23
Facility Carried: US 00302 ML
Bridge Type: RC BOX
Features Intersected: WAITS RIVER
Maintenance/Ownership: State



Maintenance Garage: District 7 - Newbury Garage

Speed Zone: 4

Functional Class: 4

National Highway System

Limited Access Highway

Traffic Counters: N110

Customer Service Level: Regional Corridor

Year	2016	2015	2014	2013	2012
ADT Counts	2000	2000	2000	1900	1900
Crash Locations	1	1	1	1	1

Historic Projects Unknown, Bituminous Concrete, Retreatment, Resurface, Bituminous Mix, Skiny Mix, Bituminous Seal, Surface Treated Gravel, Plant Mix, Reclaimed Base and Bituminous Concrete, Concrete	Functional Class 1 - Interstate System, 2 - Other Freeways and Expressways, 3 - Principal Arterial, 4 - Minor Arterial, 5 - Major Collector, 6 - Minor Collector	Curves Left (degrees), Right (degrees), Grades: grade up, grade down	Road Widths (ft), Traffic Counters (counter ID), AADT (count)	Crash Locations Fatal, Injury, Property Damage Only, Unknown Crash Type, High Crash Locations (HCL's)	Mileage by Functional Class By Sheet 026-1 4 - Minor Arterial 3.397	Mileage by Town By Sheet TOPSHAM - U302-0912 3.397 of 3.397	DISTRICT 7	TOWN TOPSHAM	Date: 10/28/17	ROUTE US-302 ETE mileage: 15.706 to 19.103
Indicated plans available - http://vtransmap01.aot.state.vt.us/rp/cpr/D/webstore/						Page Total Mileage: 3.397 mi		Page Total Mileage: 3.397 mi		1 of 1 TWN mileage: 0.0 to 3.397