

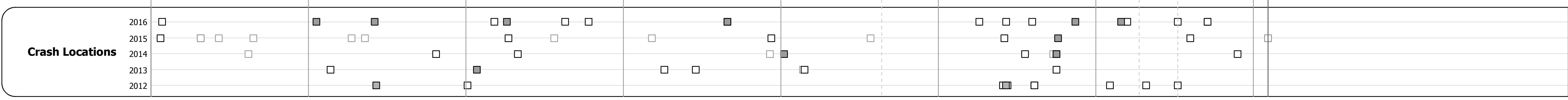








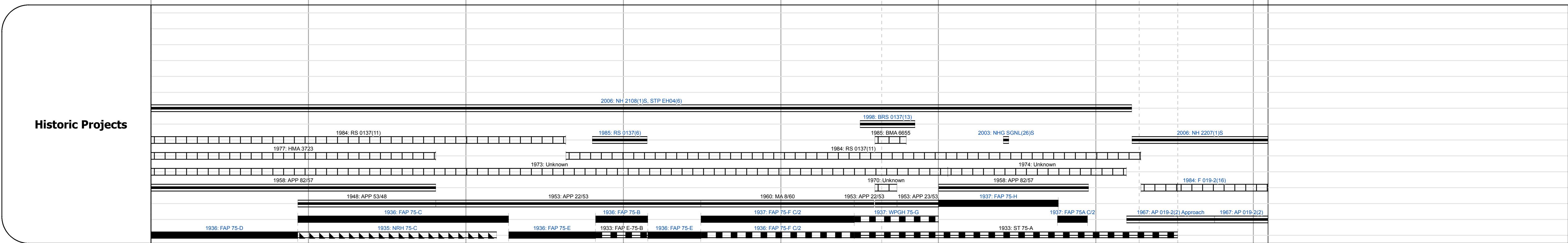


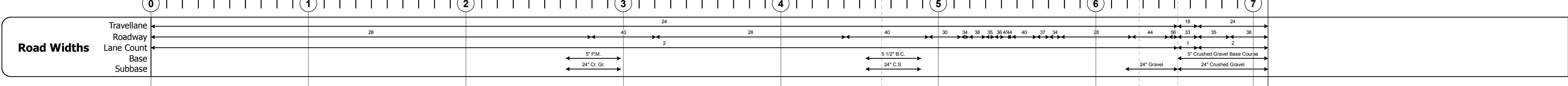
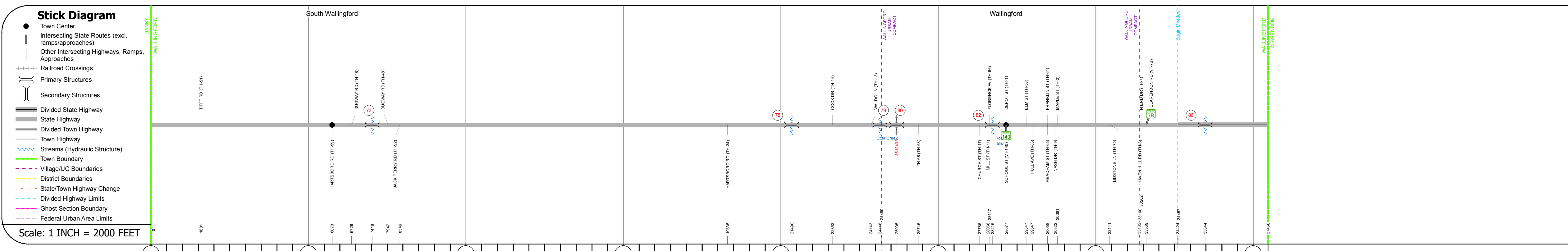
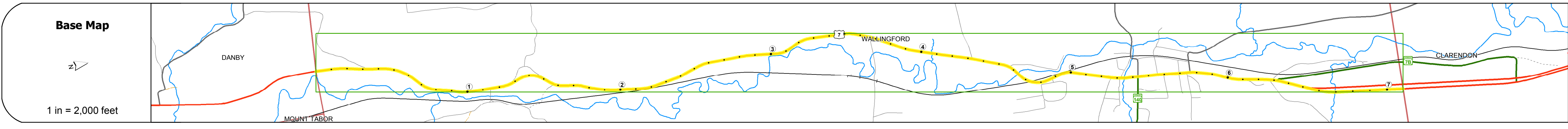
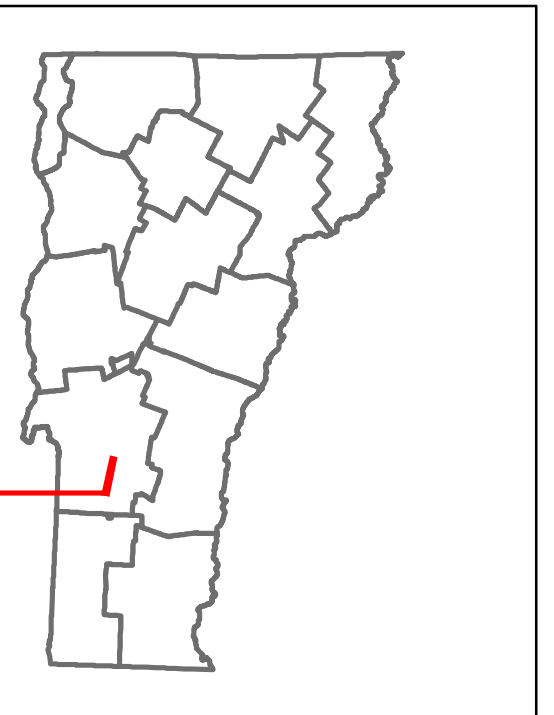


Route Log and Progress Chart

DRAFT

Please Note: Errors and Omissions May Exist.
Contact the VTrans Mapping Section with questions or concerns.

DISTRICT	TOWN	ROUTE
3	WALLINGFORD	US-7



STRUCTURE DESCRIPTIONS

Culvert 73:
Culvert - 1936
Structure No. 300137007311251
Length: 9'
Under Clearance: 5.0'
Facility Carried: US7
Bridge Type: R.C. BOX
Features Intersected: BROOK
Maintenance: State

Bridge 76:
Other - 1936
Structure No. 300137007811251
Length: 12'
Under Clearance: 5.5'
Facility Carried: US7
Bridge Type: CONC SLAB WID W/ BOX
Features Intersected: BROOK
Maintenance: State

Bridge 79:
Stringer/multi-beam or girder - 1996
Structure No. 200137007911252
Length: 262'
Width: 38.7'
Facility Carried: US 00007 ML
Bridge Type: 2SP CONT WELDED GIR
Features Intersected: OTTER CREEK
Surface: Bituminous
Maintenance/Ownership: State

Bridge 80:
Stringer/multi-beam or girder - 1996
Structure No. 200137008011252
Length: 110'
Width: 38.7'
Under Clearance: 20.83'
Facility Carried: US 00007 ML
Bridge Type: WELDED GIRDER
Features Intersected: US 7 OVER VT RR
Surface: Bituminous
Maintenance/Ownership: State

Bridge 82:
Slab - 1921
Structure No. 300137008211251
Length: 20'
Width: 34.6'
Under Clearance: 9.0'
Facility Carried: US7
Bridge Type: CONC ENCAS STEEL BM
Features Intersected: BROOK
Maintenance: State

Culvert 88:
Culvert - 1967
Structure No. 300019008611251
Length: 9'
Under Clearance: 9.58'
Facility Carried: US7
Bridge Type: C.G.M.P.P.
Features Intersected: BROOK
Maintenance: State

Historic Projects <ul style="list-style-type: none"> Unknown Retreatment Resurface Bituminous Mix Skinny Mix Bituminous Seal 	Functional Class <ul style="list-style-type: none"> 1 - Interstate 2 - Other 3 - Principal Arterial 4 - Minor Arterial 5 - Major Collector 6 - Minor Collector 	Curves <ul style="list-style-type: none"> Left (segreg) Right 	Road Widths <ul style="list-style-type: none"> (ft) 	Crash Locations <ul style="list-style-type: none"> Fatal Injury Property Damage Only Unknown Crash Type 	Mileage by Functional Class By Sheet 019-2 3 - Other Principal Arterial 7.094	Mileage by Town By Sheet WALLINGFORD - U007-1125 7.094 of 7.094	DISTRICT 3	TOWN WALLINGFORD	Date: 10/25/17	ROUTE US-7 ETE mileage: 50.734 to 57.828
High Crash Locations (HCL's) HCL No. 201 - 300 1 - 100 101 - 200						Page Total Mileage: 7.094 mi		Page Total Mileage: 7.094 mi		1 of 1 TWN mileage: 0.0 to 7.094