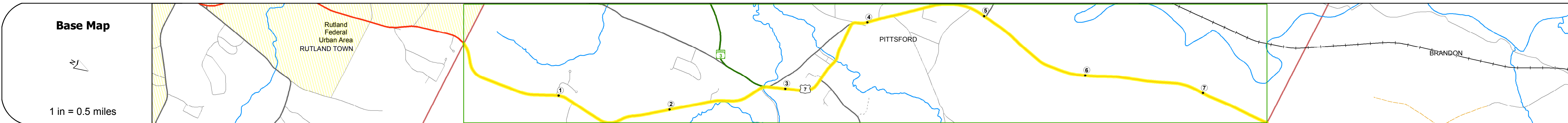
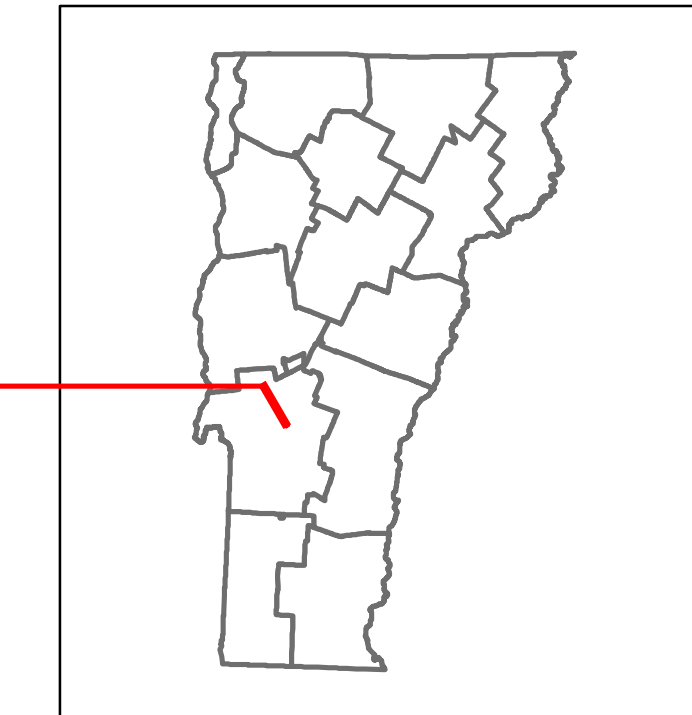


DISTRICT	TOWN	ROUTE
3	PITTSFORD	US-7

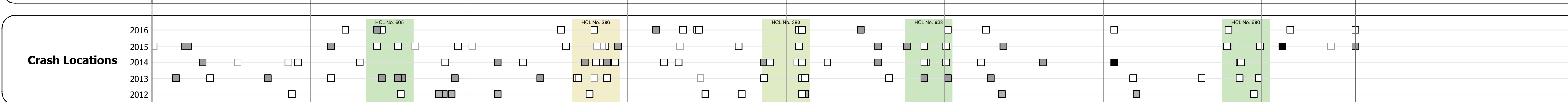

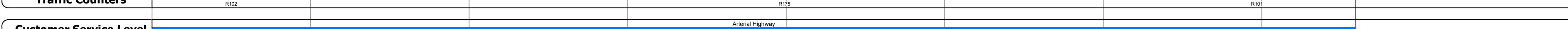
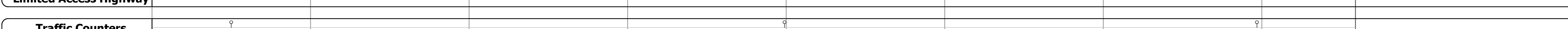

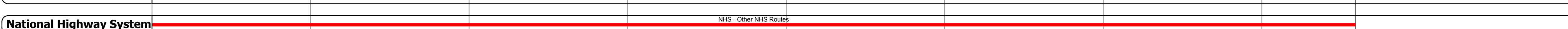


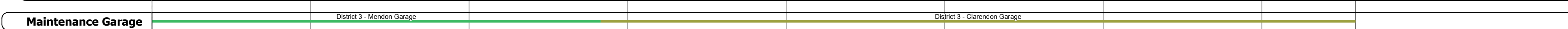
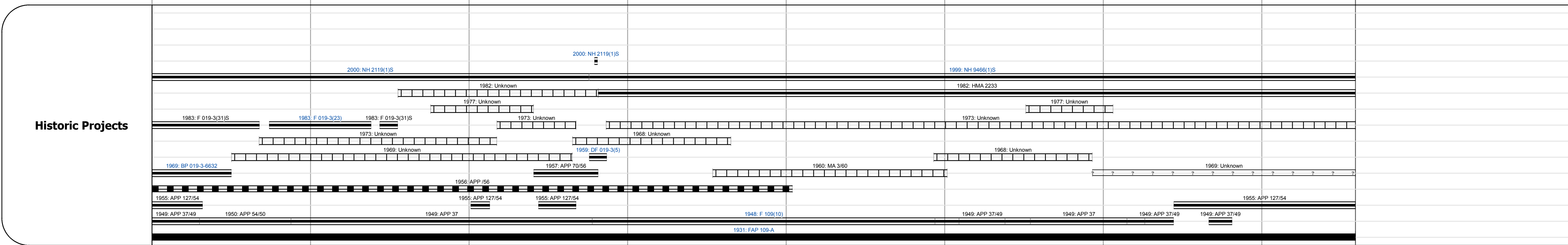
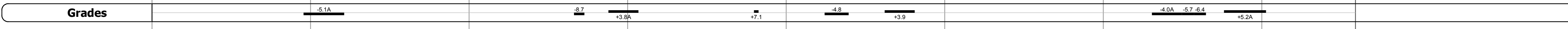
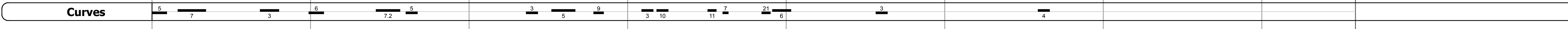
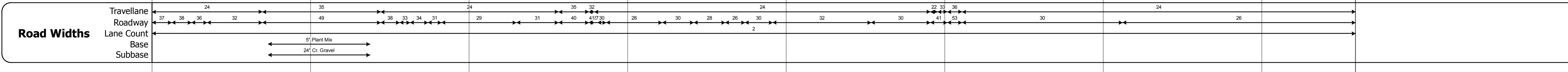


STRUCTURE DESCRIPTIONS

Culvert 107:
Culvert - 1931
Structure No. 300019010711161
Length: 6'
Under Clearance: 5.0'
Facility Carried: US7
Bridge Type: R.C. BOX
Features Intersected: BROOK
Maintenance: State

Bridge 108:
Tee Beam - 1931
Structure No. 200019010811162
Length: 102'
Width: 42.2'
Facility Carried: US 00007 ML
Bridge Type: 2 SP CONCRETE T BEAM
Features Intersected: FURNACE BROOK
Surface: Bituminous
Maintenance/Ownership: State

Bridge 109:
Arch - deck - 1889
Structure No. 200019010911162
Length: 65'
Width: 33.0'
Facility Carried: US 00007 ML
Bridge Type: MASONRY ARCH
Features Intersected: SUGAR HOLLOW BROOK
3
Maintenance/Ownership: State



Historic Projects <ul style="list-style-type: none"> Unknown Retreatment Resurface Bituminous Mix Skippy Mix Bituminous Seal 	Functional Class <ul style="list-style-type: none"> 1 - Interstate System 2 - Other Freeways and Expressways 3 - Principal Arterial 4 - Minor Arterial 5 - Major Collector 6 - Minor Collector 	Curves <ul style="list-style-type: none"> Left (segreg) Right 	Road Widths (ft) Traffic Counters (counter ID) AADT (count)	Crash Locations <ul style="list-style-type: none"> Fatal Injury Property Damage Only Unknown Crash Type 	Mileage by Functional Class By Sheet 019-3 3 - Other Principal Arterial 7.591	Mileage by Town By Sheet PITTSFORD - U007-1116 7.591 of 7.591	DISTRICT 3	TOWN PITTSFORD	Date: 10/25/17	ROUTE US-7 ETE mileage: 70.254 to 77.845
--	--	---	---	---	---	---	----------------------	--------------------------	-----------------------	---