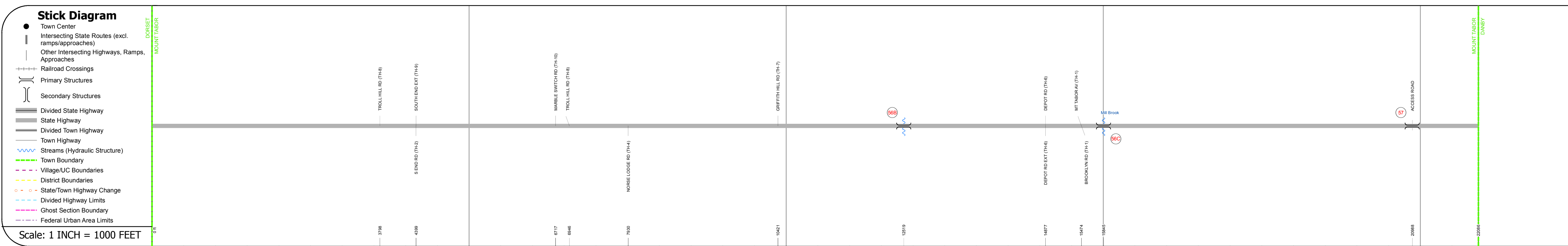
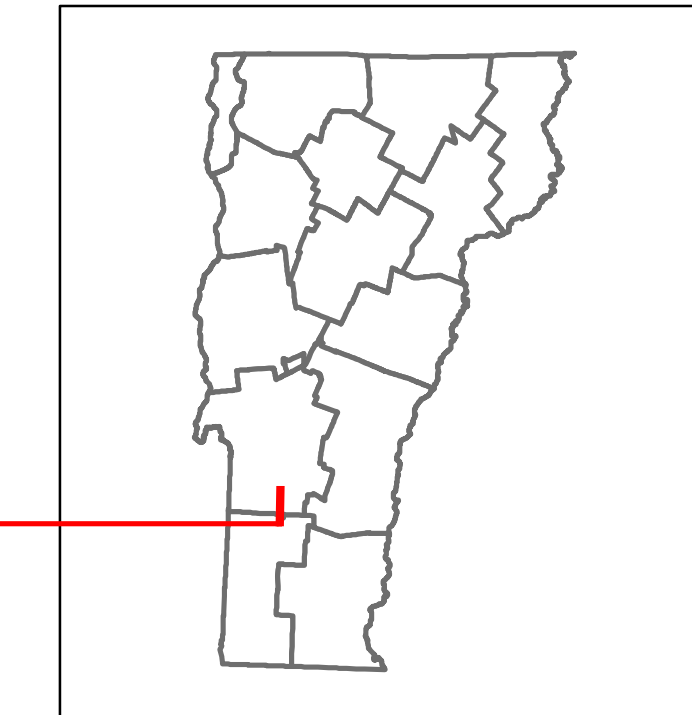


DISTRICT	TOWN	ROUTE
1	MOUNT TABOR	US-7



STRUCTURE DESCRIPTIONS

Culvert 56B:
Culvert - 1962
Structure No. 300019056B11131
Length: 9'
Under Clearance: 6.0'
Facility Carried: US7
Bridge Type: CGMPP
Features Intersected: BROOK
Maintenance: State

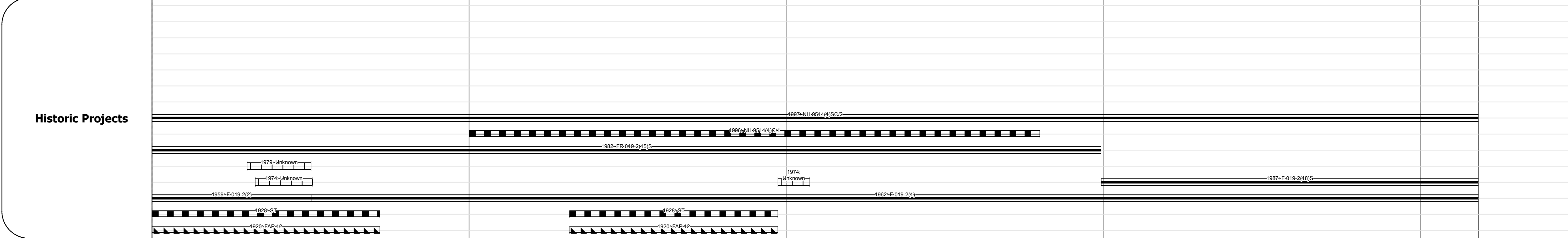
Bridge 56C:
Stringer/multi-beam or girder - 1962
Structure No. 200019056C11132
Length: 79'
Width: 29.7'
Facility Carried: US 00007 ML
Bridge Type: ROLLED BEAM
Features Intersected: MILL BROOK
Surface: Bituminous
Maintenance/Ownership: State

Culvert 57:
Culvert - 1962
Structure No. 300019005711131
Length: 12'
Under Clearance: 12.0'
Facility Carried: US7
Bridge Type: RC BOX
Features Intersected: ACCESS ROAD
Maintenance: State

Road Widths	Travellane	Roadway	Lane Count	Base	Subbase
					20" Gravel
					3" Mac. Crushed Gravel

Curves	Radius	Length
		3

Grades	Grade	Length



Maintenance Garage	Location
	District 1 - East Dorset Garage

Speed Zone	Speed
	45

Functional Class	Class
	3

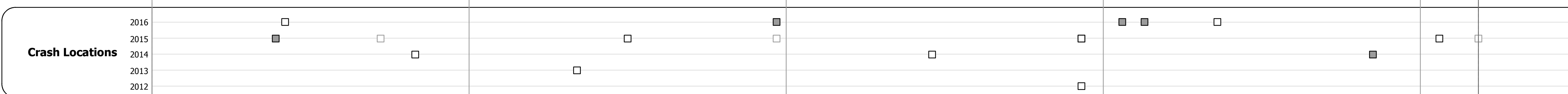
National Highway System	System
	NHS - Other NHS Routes

Limited Access Highway	Highway

Traffic Counters	Counter ID
	1 R055

Customer Service Level	Level
	Arterial Highway

Year	2016	2015	2014	2013	2012
2016	3900				
2015	3800				
2014	3600				
2013	3500				
2012	3300				



Historic Projects	Functional Class	Curves	Road Widths	Crash Locations	Mileage by Functional Class By Sheet	Mileage by Town By Sheet
<ul style="list-style-type: none"> Unknown Retreatment Resurface Bituminous Mix Skinny Mix Bituminous Seal 	<ul style="list-style-type: none"> 1 - Interstate System 2 - Other Freeways and Expressways 3 - Principal Arterial 4 - Minor Arterial 5 - Major Collector 6 - Minor Collector 	<ul style="list-style-type: none"> Left (segreg) Right grade up grade down 	<ul style="list-style-type: none"> (ft) Traffic Counters (counter ID) AADT (count) 	<ul style="list-style-type: none"> Fatal Injury Property Damage Only Unknown Crash Type High Crash Locations (HCL's) HCL No. 1-100, 101-200, 201-300, 301-400, 401-800 	<ul style="list-style-type: none"> 019-2 3 - Other Principal Arterial 4.183 Page Total Mileage: 4.183 mi 	<ul style="list-style-type: none"> MOUNT TABOR - U007-1113 4.183 of 4.183 Page Total Mileage: 4.183 mi

DISTRICT	TOWN	Date: 10/28/17	ROUTE
1	MOUNT TABOR	1 of 1 TWN mileage: 0.0 to 4.183	US-7 ETE mileage: 44.078 to 48.261