








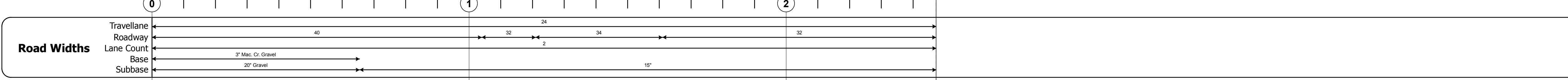
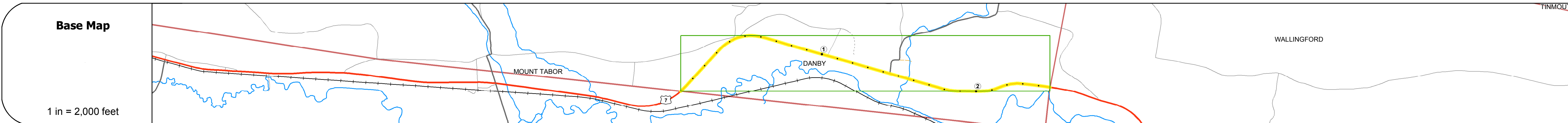
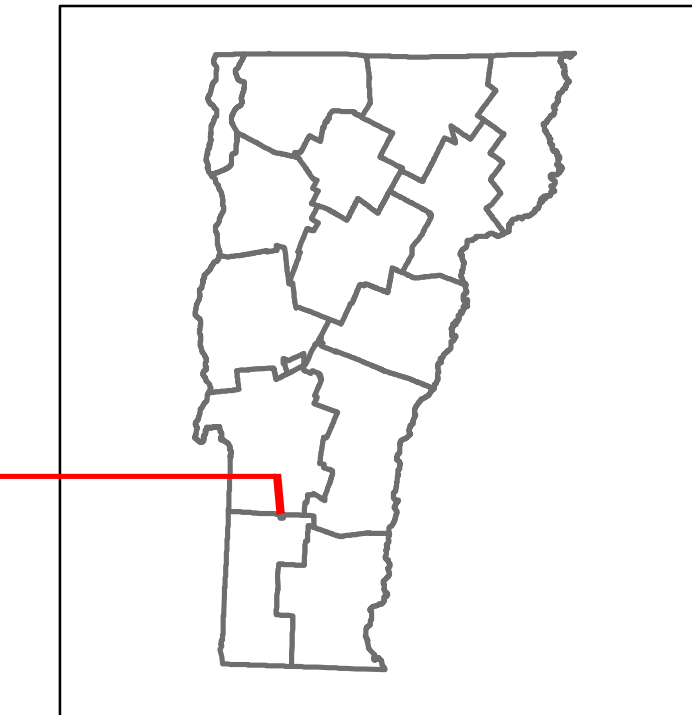


Route Log and Progress Chart


DRAFT

Please Note: Errors and Omissions May Exist.
Contact the VTrans Mapping Section with questions or concerns.

DISTRICT	TOWN	ROUTE
1	DANBY	US-7



Year	ADT
2016	4100
2015	4000
2014	3800
2013	3700
2012	3500



STRUCTURE DESCRIPTIONS

Culvert 59:
Culvert - 1962
Structure No. 300019005911061
Length: 9'
Under Clearance: 4.0'
Facility Carried: US7
Bridge Type: CGMPPA
Features Intersected: BROOK
Maintenance: State

Culvert 64:
Culvert - 1940
Structure No. 300019006411061
Length: 10'
Under Clearance: 6.0'
Facility Carried: US7
Bridge Type: RC, BOX
Features Intersected: BROOK
Maintenance: State

Bridge 66:
Slab - 1940
Structure No. 200019006611062
Length: 24'
Width: 34.0'
Facility Carried: US 00007 ML
Bridge Type: RIGID FRAME
Features Intersected: BAKER BROOK
Surface: Bituminous
Maintenance/Ownership: State

Historic Projects <ul style="list-style-type: none"> Unknown Bituminous Concrete Retreatment Resurface Bituminous Mix Skinny Mix Bituminous Seal 	Functional Class <ul style="list-style-type: none"> 1 - Interstate System 2 - Other 3 - Principal Arterial 4 - Minor Arterial 5 - Major Collector 6 - Minor Collector 	Curves <ul style="list-style-type: none"> Left Right 	Road Widths <ul style="list-style-type: none"> Gravel Plant Mix Reclaimed Base and Bituminous Concrete Concrete Gravel 	Crash Locations <ul style="list-style-type: none"> Fatal Injury Property Damage Only Unknown Crash Type 	Mileage by Functional Class By Sheet 019-2 3 - Other Principal Arterial 2.473	Mileage by Town By Sheet DANBY - U007-1106 2.473 of 2.473	DISTRICT 1	TOWN DANBY	Date: 10/28/17	ROUTE US-7 ETE mileage: 48.261 to 50.734
Speed Zones 25 30 35 40 45 50 55 60 65						High Crash Locations (HCL's) HCL No. 201 - 300 1 - 100 301 - 400 101 - 200 401 - 800	Page Total Mileage: 2.473 mi		Page Total Mileage: 2.473 mi	