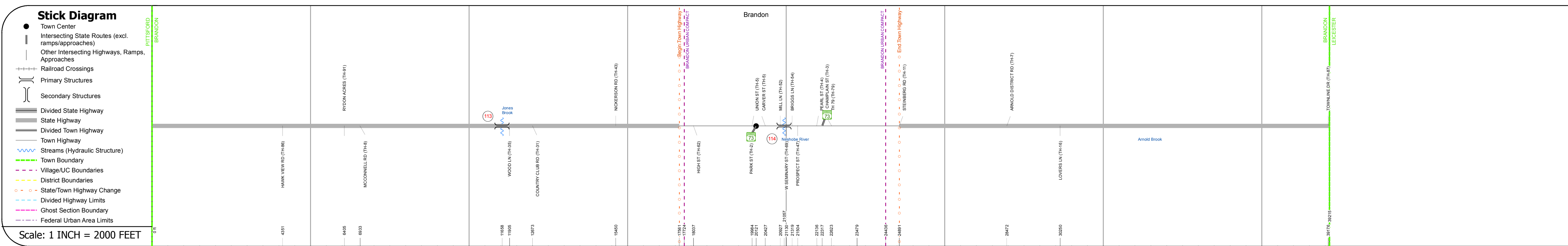
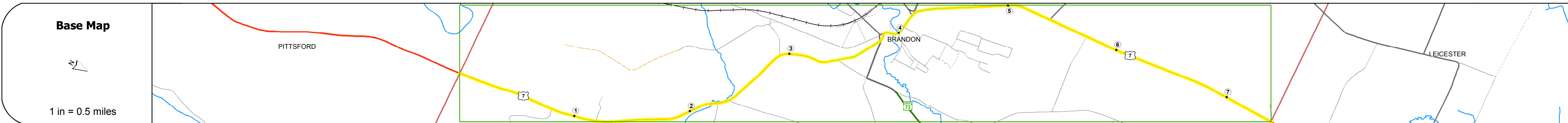
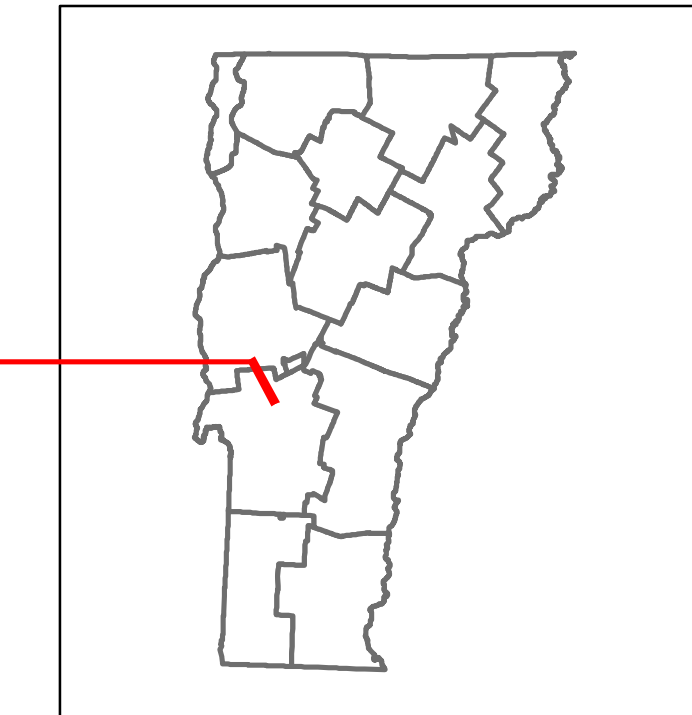


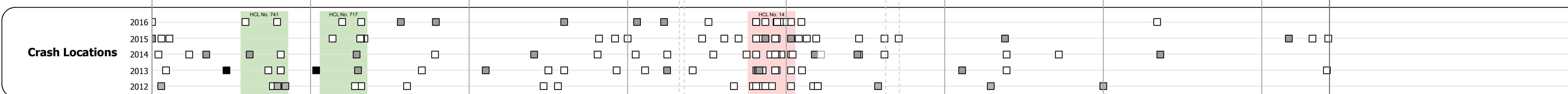
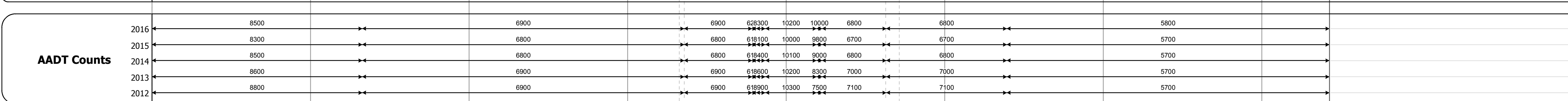







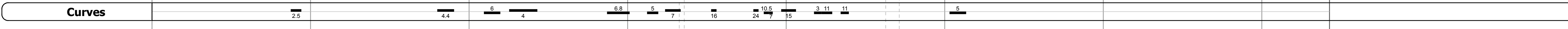
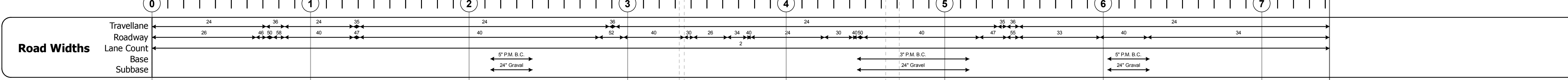
DISTRICT	TOWN	ROUTE
3	BRANDON	US-7



STRUCTURE DESCRIPTIONS

Culvert 113:
Culvert - 1926
Structure No. 30001901131021
Length: 14'
Under Clearance: 10.0'
Facility Carried: US7
Bridge Type: R.C. BOX
Features Intersected: POND OUTLET
Maintenance: State

Culvert 114:
Culvert - 1900
Structure No. 200019011411022
Length: 39'
Width: 38.0'
Facility Carried: US 00007 ML
Bridge Type: 2 SPAN STONE ARCH
Features Intersected: NESHOBE RIVER
3
Maintenance/Ownership: Town



Historic Projects <ul style="list-style-type: none"> Unknown Retreatment Resurface Bituminous Mix Skinny Mix Bituminous Seal 	Functional Class <ul style="list-style-type: none"> 1 - Interstate System 2 - Other 3 - Principal Arterial 4 - Minor Arterial 5 - Major Collector 6 - Minor Collector 	Curves <ul style="list-style-type: none"> Left Right 	Road Widths <ul style="list-style-type: none"> Travellane Roadway Lane Count Base Subbase 	Crash Locations <ul style="list-style-type: none"> Fatal Injury Property Damage Only Unknown Crash Type 	Mileage by Functional Class By Sheet 019-3 3 - Other Principal Arterial 7.427	Mileage by Town By Sheet BRANDON - U007-1102 7.427 of 7.427	DISTRICT 3	TOWN BRANDON	Date: 10/25/17	ROUTE US-7 ETE mileage: 77.845 to 85.272
Indicated plans available - http://vtransmap01.aot.state.vt.us/rp/cpr/D/webstore/						Page Total Mileage: 7.427 mi	Page Total Mileage: 7.427 mi	1 of 1 TWN mileage: 0.0 to 7.427		