

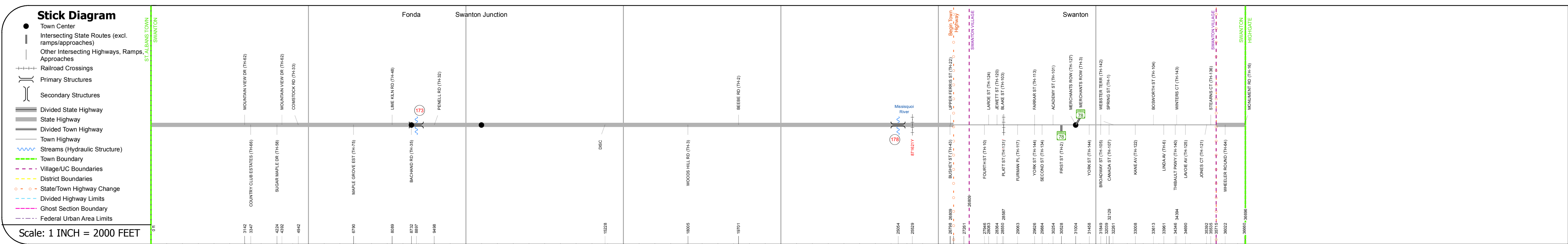
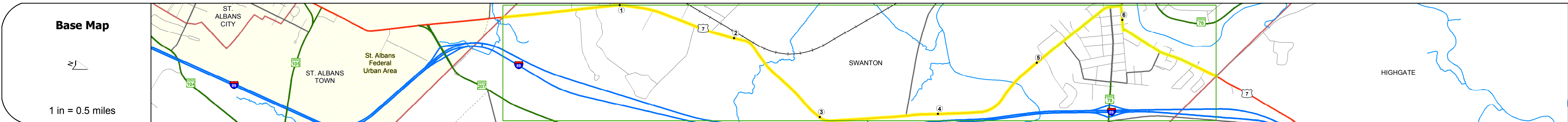
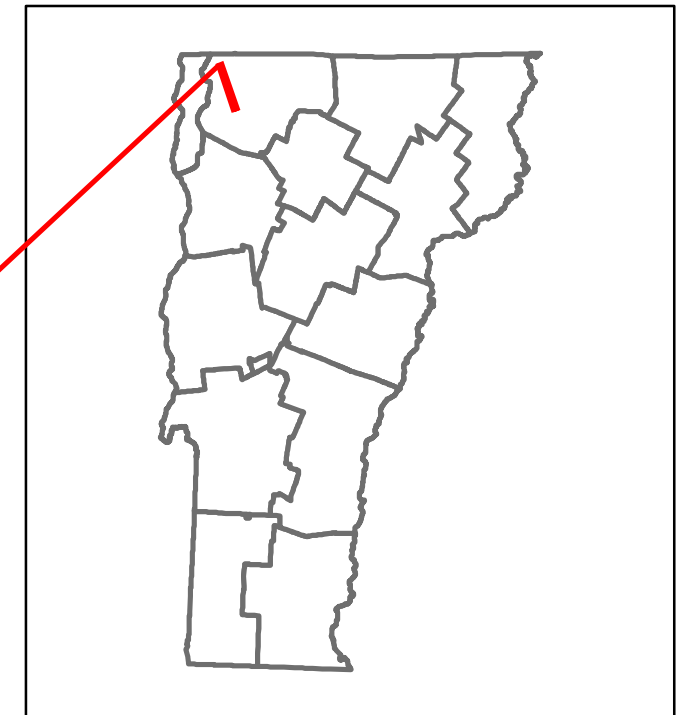


Route Log and Progress Chart

DRAFT

Please Note: Errors and Omissions May Exist.
Contact the VTrans Mapping Section with questions or concerns.





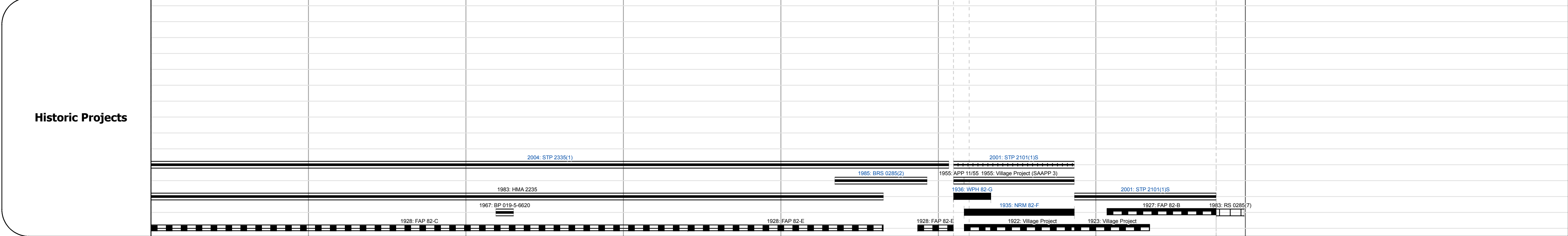
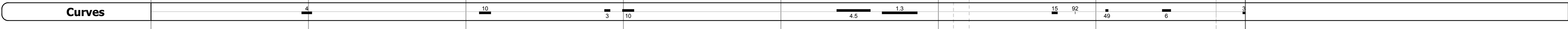
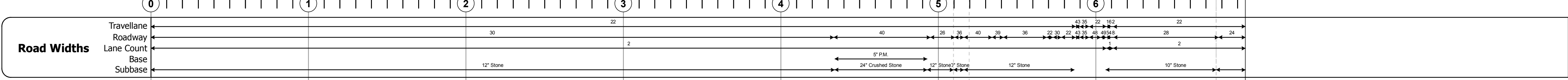
| | | |
|----------|---------|-------|
| DISTRICT | TOWN | ROUTE |
| 8 | SWANTON | US-7 |



STRUCTURE DESCRIPTIONS

Culvert 173:
Culvert - 1928
Structure No. 300285017306151
Length: 9'
Under Clearance: 3.0'
Facility Carried: US7
Bridge Type: RC BOX
Features Intersected: BROOK
Maintenance: State

Bridge 178:
Stringer/multi-beam or girder - 1984
Structure No. 200285017806152
Length: 311'
Width: 38.6'
Facility Carried: US 00007 ML
Bridge Type: 25PM CONT WELD GIR
Features Intersected: MISSISSQUOI RIVER
Surface: Bituminous
Maintenance/Ownership: State



| | | | | | | | | | |
|--|--|--|---|--|---|---------------------------------|-----------------------------------|--|--|
| <p>Historic Projects</p> <ul style="list-style-type: none"> Unknown Retreatment Resurface Bituminous Mix Skinny Mix Bituminous Seal <p>Surface Treated</p> <ul style="list-style-type: none"> Gravel Plant Mix Reclaimed Base and Bituminous Concrete <p>Functional Class</p> <ul style="list-style-type: none"> 1 - Interstate System 2 - Other Freeways and Expressways 3 - Principal Arterial 4 - Minor Arterial 5 - Major Collector 6 - Minor Collector <p>Speed Zones</p> <ul style="list-style-type: none"> 25 30 35 40 45 50 55 60 65 | <p>Curves</p> <ul style="list-style-type: none"> Left Right <p>Grades</p> <ul style="list-style-type: none"> grade up grade down | <p>Road Widths</p> <p>(ft)</p> <p>Traffic Counters</p> <p>(counter ID)</p> <p>AADT</p> <p>(count)</p> | <p>Crash Locations</p> <ul style="list-style-type: none"> Fatal Injury Property Damage Only Unknown Crash Type <p>High Crash Locations (HCL's)</p> <p>HCL No. 201 - 300</p> <ul style="list-style-type: none"> 1 - 100 101 - 200 201 - 300 301 - 400 401 - 800 | <p>Mileage by Functional Class By Sheet</p> <p>036-1 3 - Other Principal Arterial</p> <p>0285 5 - Major Collector</p> <p>0.091</p> <p>6.859</p> | <p>Mileage by Town By Sheet</p> <p>SWANTON - U007-0615</p> <p>6.95 of 6.95</p> | <p>DISTRICT</p> <p>8</p> | <p>TOWN</p> <p>SWANTON</p> | <p>Date: 10/25/17</p> | <p>ROUTE</p> <p>US-7</p> <p>ETE mileage: 163.169 to 170.119</p> |
| <p>Page Total Mileage: 6.950 mi</p> | | | | | | | | <p>1 of 1</p> <p>TWN mileage: 0.0 to 6.95</p> | <p>Page Total Mileage: 6.95 mi</p> |