


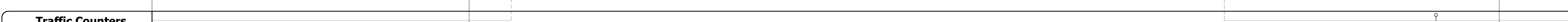


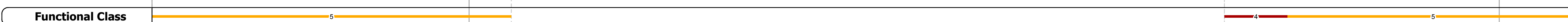






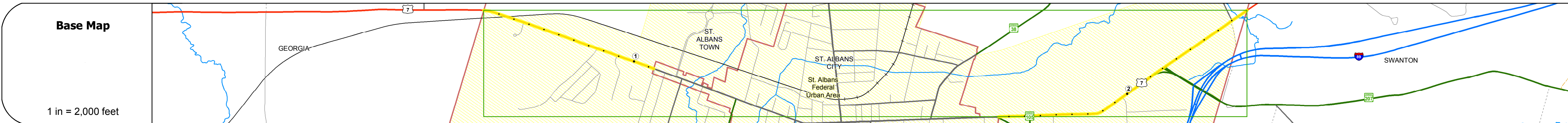
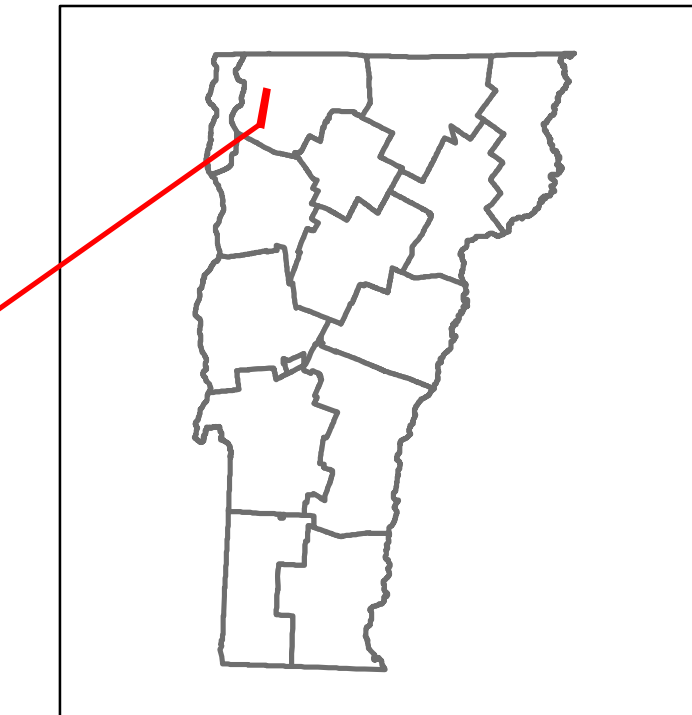


DISTRICT	TOWN	ROUTE
8	ST. ALBANS TOWN	US-7



### STRUCTURE DESCRIPTIONS

**Bridge 169:**  
Stringer/multi-beam or girder - 1936  
Structure No. 200285016906132  
Length: 255'  
Width: 29.2'  
Under Clearance: 19.33'  
Facility Carried: US 00007 ML  
Bridge Type: 3 SP ROLLED BEAM  
Features Intersected: US 7 OVER NECRR  
Surface: Bituminous  
Maintenance/Ownership: State

**Culvert 172:**  
Culvert - 1928  
Structure No. 300285017206131  
Length: 10'  
Under Clearance: 5.5'  
Facility Carried: US7  
Bridge Type: RC BOX  
Features Intersected: BROOK  
Maintenance: State

<b>Historic Projects</b> <ul style="list-style-type: none"> <li>Unknown</li> <li>Retreatment</li> <li>Resurface</li> <li>Bituminous Mix</li> <li>Skinny Mix</li> <li>Bituminous Seal</li> </ul>	<b>Functional Class</b> <ul style="list-style-type: none"> <li>1 - Interstate System</li> <li>2 - Other Freeways and Expressways</li> <li>3 - Principal Arterial</li> <li>4 - Minor Arterial</li> <li>5 - Major Collector</li> <li>6 - Minor Collector</li> </ul>	<b>Curves</b> <ul style="list-style-type: none"> <li>Left (segress)</li> <li>Right</li> </ul>	<b>Road Widths</b> <ul style="list-style-type: none"> <li>(ft)</li> </ul>	<b>Crash Locations</b> <ul style="list-style-type: none"> <li>Fatal</li> <li>Injury</li> <li>Property Damage Only</li> <li>Unknown Crash Type</li> </ul>	<b>Mileage by Functional Class By Sheet</b> 8200 4 - Minor Arterial 0.199 0285 5 - Major Collector 2.698	<b>Mileage by Town By Sheet</b> ST. ALBANS TOWN - u007-0613 2.897 of 2.897	<b>DISTRICT</b> 8	<b>TOWN</b> ST. ALBANS TOWN	<b>Date:</b> 10/28/17	<b>ROUTE</b> US-7 ETE mileage: 158.023 to 159.156 161.405 to 163.169
--	--	--	--	---	--	---	----------------------	--------------------------------	-----------------------	---