

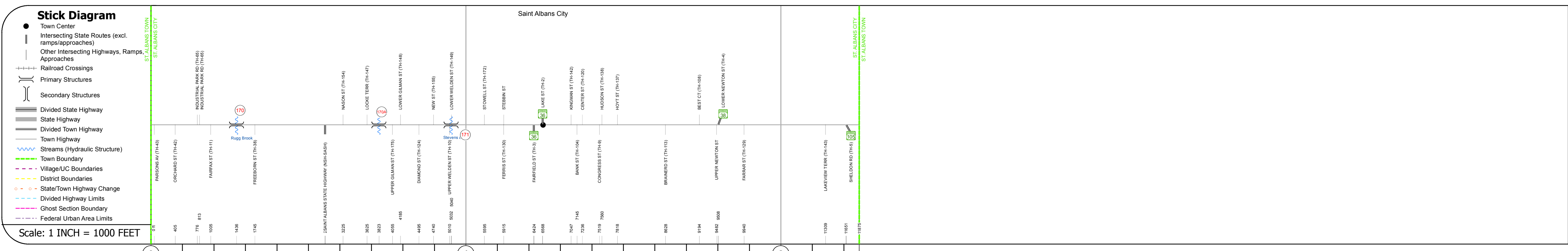
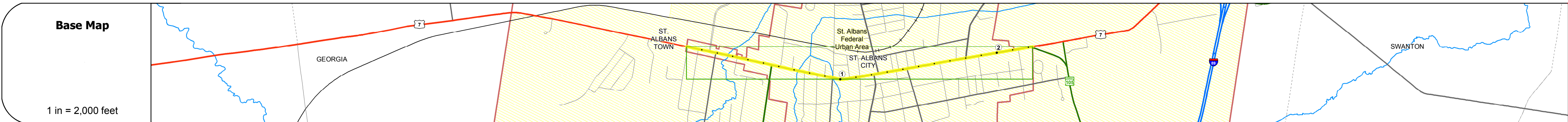
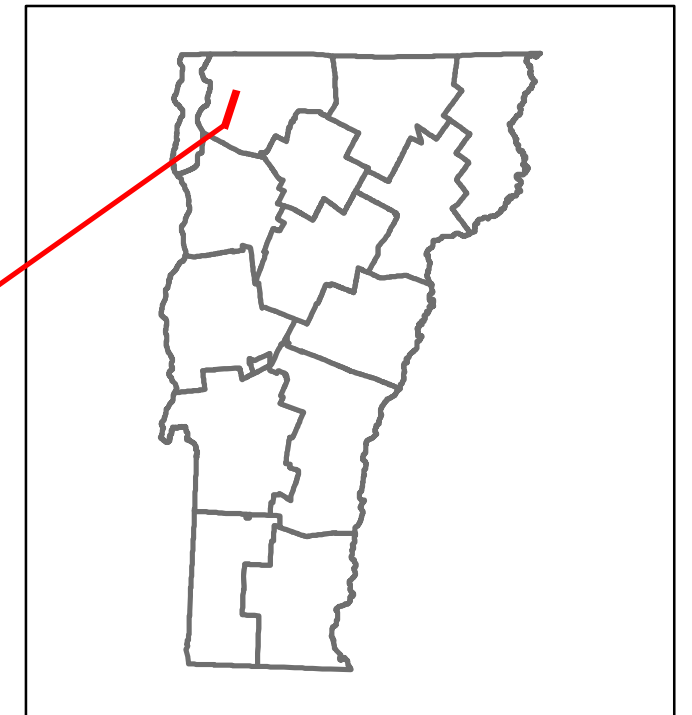


# Route Log and Progress Chart

**DRAFT**

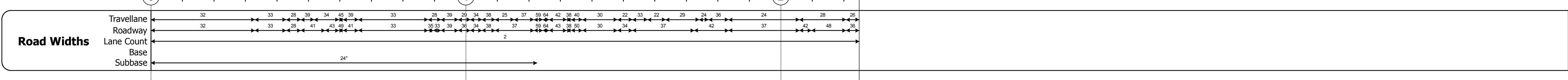
Please Note: Errors and Omissions May Exist.  
Contact the VTrans Mapping Section with questions or concerns.

DISTRICT	TOWN	ROUTE
8	ST. ALBANS CITY	US-7



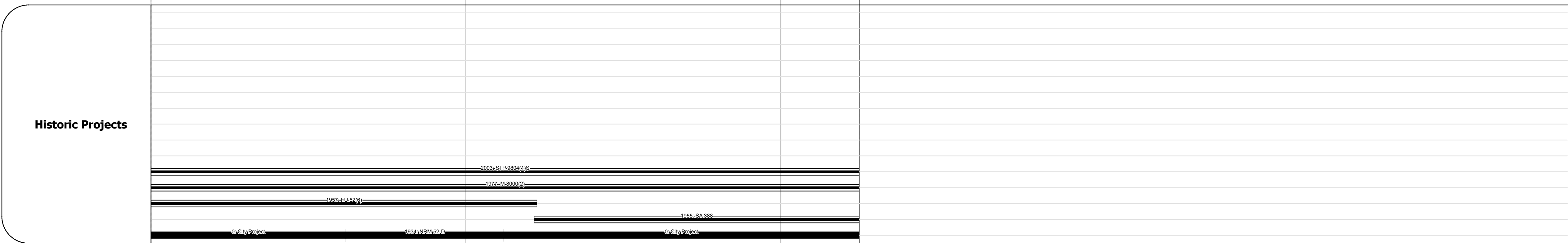
### STRUCTURE DESCRIPTIONS

<p><b>Culvert 170:</b> Culvert - 1957 Structure No. 308000017006121 Length: 10' Under Clearance: 8.0' Facility Carried: US7 Bridge Type: RC BOX Features Intersected: RUGG BROOK Maintenance: City/Municipal</p>
<p><b>Culvert 170A:</b> Culvert - 1957 Structure No. 308000170A06121 Length: 7' Under Clearance: 5.0' Facility Carried: US7 Bridge Type: RC PIPE Features Intersected: BROOK Maintenance: City/Municipal</p>
<p><b>Culvert 171:</b> Culvert - 1957 Structure No. 308000017106121 Length: 9' Under Clearance: 6.5' Facility Carried: US7 Bridge Type: RC BOX Features Intersected: STEVENS BROOK Maintenance: State</p>



Curves	7
--------	---

Grades	
--------	--



Maintenance Garage	
--------------------	--

Speed Zone	
------------	--

Functional Class	4
------------------	---

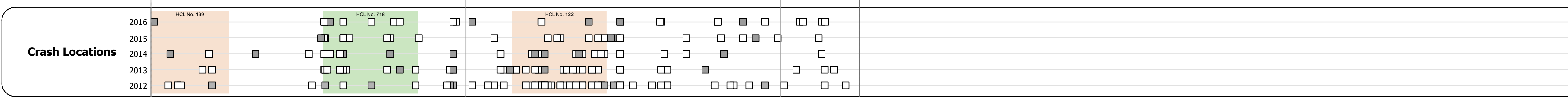
National Highway System	
-------------------------	--

Limited Access Highway	
------------------------	--

Traffic Counters	F017, F158, F159, F161, F001
------------------	------------------------------

Customer Service Level	Class 1 Town Highway
------------------------	----------------------

Year	000	500	1000	1500	2000	2500	3000	3500	4000	4500	5000
2016	5600	8300	10200	10400	13400	9900	11500	15400	14400		
2015	5500	8200	10100	10300	13200	9800	11300	15200	14200		
2014	5400	8300	10700	9800	13000	10200	11800	15500	14200		
2013	5200	8400	11400	9400	12900	10500	12300	15700	14300		
2012	5100	8500	12000	8900	12700	10900	12800	16000	14300		



<b>Historic Projects</b> <ul style="list-style-type: none"> <li>Unknown</li> <li>Retreatment</li> <li>Resurface</li> <li>Bituminous Mix</li> <li>Skinny Mix</li> <li>Bituminous Seal</li> </ul>	<b>Functional Class</b> <ul style="list-style-type: none"> <li>1 - Interstate System</li> <li>2 - Other Freeways and Expressways</li> <li>3 - Principal Arterial</li> <li>4 - Minor Arterial</li> <li>5 - Major Collector</li> <li>6 - Minor Collector</li> </ul>	<b>Curves</b> <ul style="list-style-type: none"> <li>Left</li> <li>Right</li> </ul>	<b>Road Widths</b> <ul style="list-style-type: none"> <li>Counters</li> <li>Count</li> </ul>	<b>Crash Locations</b> <ul style="list-style-type: none"> <li>Fatal</li> <li>Injury</li> <li>Property Damage Only</li> <li>Unknown Crash Type</li> </ul>	<b>Mileage by Functional Class By Sheet</b> 0285 4 - Minor Arterial 2.249	<b>Mileage by Town By Sheet</b> ST. ALBANS CITY - u007-0612 2.249 of 2.249	<b>DISTRICT</b> 8	<b>TOWN</b> ST. ALBANS CITY	<b>Date:</b> 10/28/17	<b>ROUTE</b> US-7 ETE mileage: 159.156 to 161.405
<b>Speed Zones</b> 25 30 35 40 45 50 55 60 65						<b>Page Total Mileage:</b> 2.249 mi		<b>Page Total Mileage:</b> 2.249 mi		

For More Information Contact - Vermont Agency of Transportation, Policy, Planning and Intermodal Development Division - Mapping Section, 1 National Life Drive, Montpelier, VT 05633-5001 Telephone: 802-828-2600.