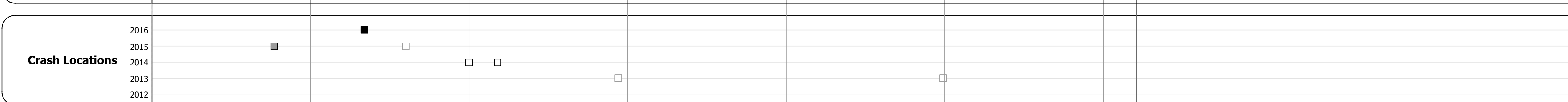
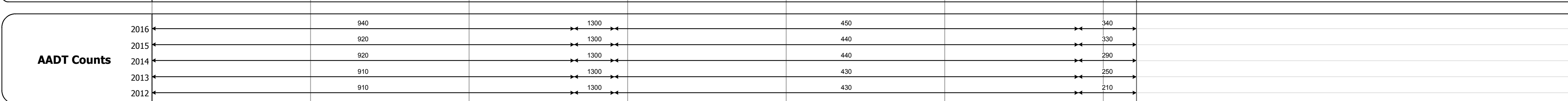

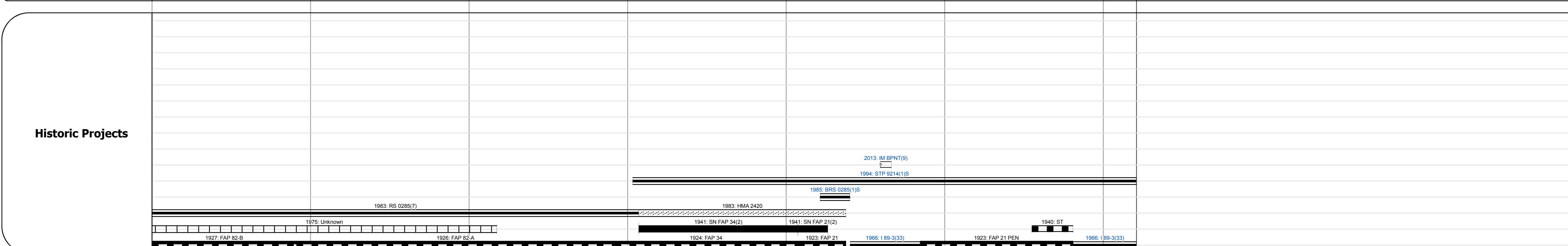
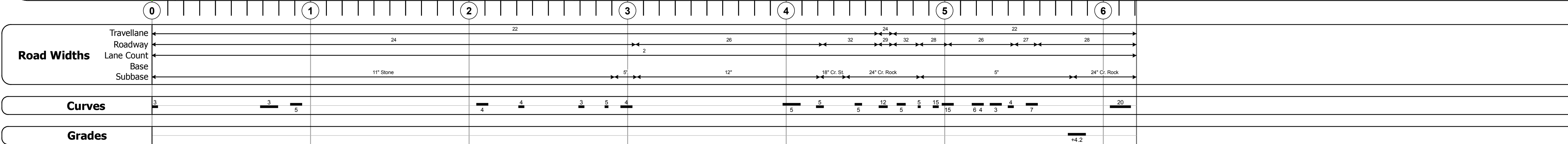
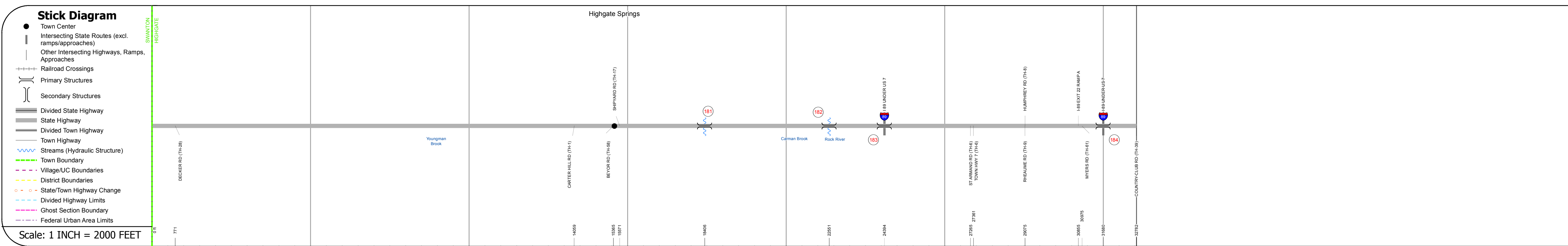
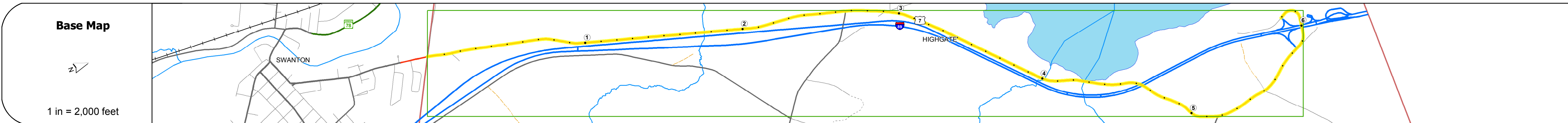
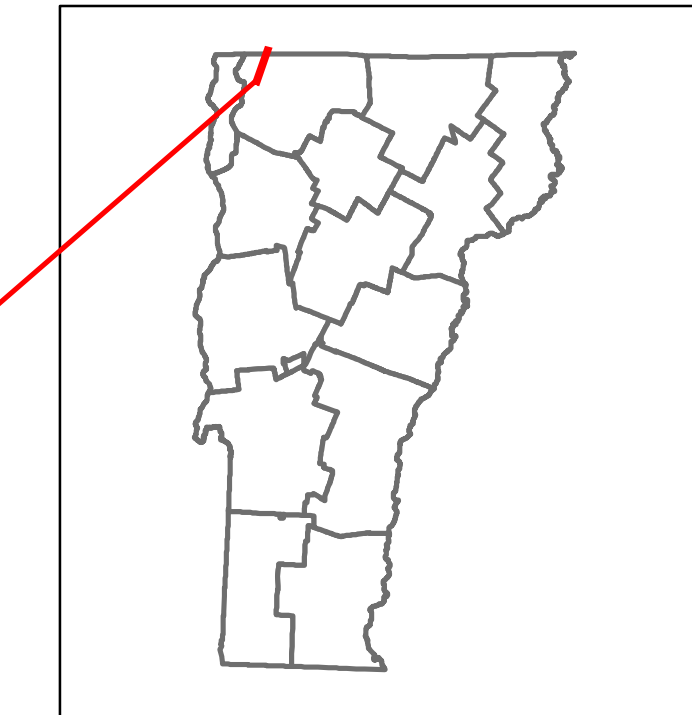


DISTRICT	TOWN	ROUTE
8	HIGHGATE	US-7



### STRUCTURE DESCRIPTIONS

**Culvert 181:**  
Culvert - 1941  
Structure No. 300285018106091  
Length: 9'  
Under Clearance: 5.0'  
Facility Carried: US 7  
Bridge Type: RC BOX CULVERT  
Features Intersected: BROOK  
Maintenance: State

**Bridge 182:**  
Stringer/multi-beam or girder - 1984  
Structure No. 200285018206092  
Length: 92'  
Width: 32.7'  
Facility Carried: US 00007 ML  
Bridge Type: WELDED PLATE GIRDER  
Features Intersected: ROCK RIVER  
Surface: Bituminous  
Maintenance/Ownership: State

**Bridge 183:**  
Stringer/multi-beam or girder - 1965  
Structure No. 200285018306092  
Length: 299'  
Width: 30.0'  
Under Clearance: 17.33'  
Facility Carried: US 00007 ML  
Bridge Type: (5) SPAN ROLLED BEAM  
Features Intersected: 1.89 UNDER US 7  
Surface: Bituminous  
Maintenance/Ownership: State

**Bridge 184:**  
Stringer/multi-beam or girder - 1965  
Structure No. 200285018406092  
Length: 254'  
Width: 32.2'  
Under Clearance: 16.17'  
Facility Carried: US 00007 ML  
Bridge Type: 4SPAN CONT ROLLED BM  
Features Intersected: 1.89 UNDER US 7  
Surface: Bituminous  
Maintenance/Ownership: State

<b>Historic Projects</b> <ul style="list-style-type: none"> <li>Unknown</li> <li>Bituminous Concrete</li> <li>Retreatment</li> <li>Resurface</li> <li>Bituminous Mix</li> <li>Skinny Mix</li> <li>Bituminous Seal</li> </ul>	<b>Functional Class</b> <ul style="list-style-type: none"> <li>1 - Interstate System</li> <li>2 - Other Freeways and Expressways</li> <li>3 - Principal Arterial</li> <li>4 - Minor Arterial</li> <li>5 - Major Collector</li> <li>6 - Minor Collector</li> </ul>	<b>Curves</b> <ul style="list-style-type: none"> <li>Left (degrees)</li> <li>Right</li> </ul>	<b>Road Widths</b> <ul style="list-style-type: none"> <li>(ft)</li> </ul>	<b>Crash Locations</b> <ul style="list-style-type: none"> <li>Fatal</li> <li>Injury</li> <li>Property Damage Only</li> <li>Unknown Crash Type</li> </ul>	<b>Mileage by Functional Class By Sheet</b> 0285 5 - Major collector 6.209	<b>Mileage by Town By Sheet</b> HIGHGATE - U007-0609 6.209 of 6.209	<b>DISTRICT</b> 8	<b>TOWN</b> HIGHGATE	<b>Date:</b> 10/25/17	<b>ROUTE</b> US-7
<b>Speed Zones</b> 25 30 35 40 45 50 55 60 65	<b>Traffic Counters</b> (counter ID) AADT (count)	<b>Grades</b> grade up grade down	<b>High Crash Locations (HCL's)</b> HCL No. 1 - 100 101 - 200 201 - 300 301 - 400 401 - 800	<b>Page Total Mileage:</b> 6.209 mi	<b>Page Total Mileage:</b> 6.209 mi	<b>1 of 1</b> TWN mileage: 0.0 to 6.209	<b>ETE mileage:</b> 170.119 to 176.328			