Route Log and Progress Chart

DRAFT

Please Note: Errors and Omissions May Exist.
Contact the VTrans Mapping Section with questions or concerns.

DISTRICT	TOWN	ROUTE
8	GEORGIA	US-7

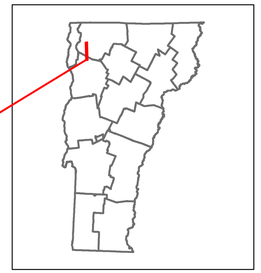

7

Base Map

1 in = 0.5 miles

Stick Diagram

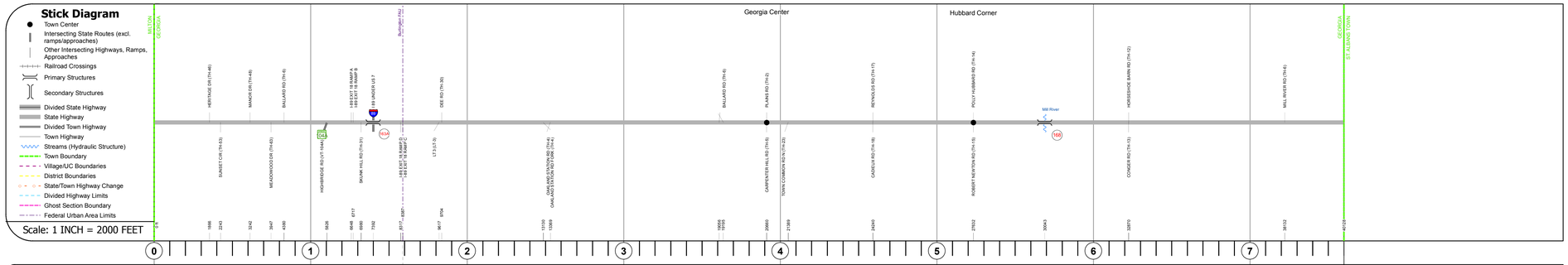

Road Widths

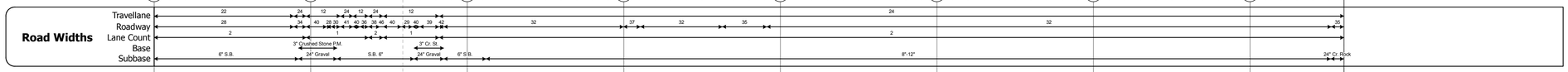

Curves



Grades

Historic Projects

Maintenance Garage

Speed Zone

Functional Class

National Highway System

Limited Access Highway

Traffic Counters



Customer Service Level

AADT Counts



Crash Locations

STRUCTURE DESCRIPTIONS

Bridge 163A:
Stringer/multi-beam or girder - 1968
Structure No. 200285163A06082
Length: 305'
Width: 38.0'
Under Clearance: 16.75'
Facility Carried: US 00007 ML
Bridge Type: 4SP CONT ROLLED BEAM
Features Intersected: I 89 UNDER US 7
Surface: Bituminous
Maintenance/Ownership: State

Bridge 168:
Tee Beam - 1930
Structure No. 300285516806081
Length: 21'
Width: 29.4'
Under Clearance: 12.0'
Facility Carried: US7
Bridge Type: CONCRETE T-BEAM
Features Intersected: MILL RIVER
Surface: Bituminous
Maintenance: State

Historic Projects

- Unknown
- Retreatment
- Resurface
- Bituminous Mix
- Skinny Mix
- Bituminous Seal
- Bituminous Concrete
- Bituminous Macadam
- Cold Plane and Bituminous Concrete
- Concrete
- Gravel
- Surface Treated Gravel
- Plant Mix
- Reclaimed Base and Bituminous Concrete

Indicated plans available - http://vtransmap01.aot.state.vt.us/rp/dpr/DIwebstore/

Functional Class

- 1 - Interstate System
- 2 - Other Freeways and Expressways
- 3 - Principal Arterial
- 4 - Minor Arterial
- 5 - Major Collector
- 6 - Minor Collector

Speed Zones

SPEED LIMIT 25, 30, 35, 40, 45, 50, 55, 60, 65

Curves

(degrees) Left / Right

Grades

(percent) grade up / grade down

Road Widths

(ft)

Traffic Counters

(counter ID)

AADT

(count)

Crash Locations

- Fatal
- Injury
- Property Damage Only
- Unknown Crash Type

High Crash Locations (HCL's)

- HCL No.
- 1 - 100
- 101 - 200
- 201 - 300
- 301 - 400
- 401 - 800

Mileage by Functional Class By Sheet

023-1	4 - Minor Arterial	0.485
0285	5 - Major Collector	7.115

Page Total Mileage: 7.600 mi

Mileage by Town By Sheet

GEORGIA - U007-0608	7.6 of 7.6

Page Total Mileage: 7.6 mi

DISTRICT	TOWN	Date: 10/25/17	ROUTE
8	GEORGIA	1 of 1 TWN mileage: 0.0 to 7.6	US-7 ETE mileage: 150.423 to 158.023

For More Information Contact - Vermont Agency of Transportation, Policy, Planning and Intermodal Development Division - Mapping Section, 1 National Life Drive, Montpelier, VT 05633-5001 Telephone: 802-828-2600.