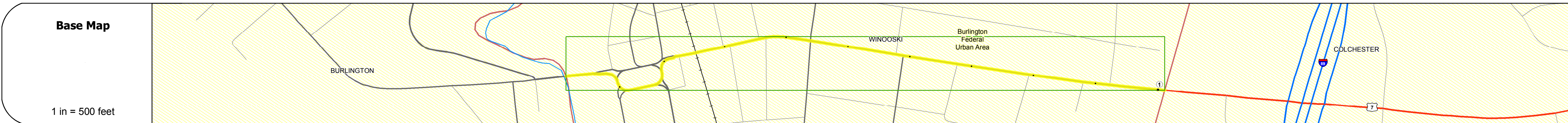
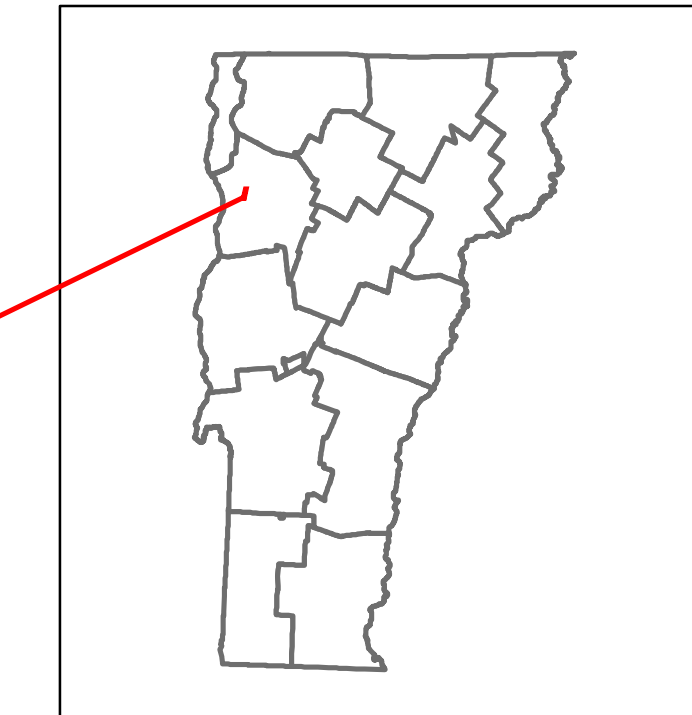

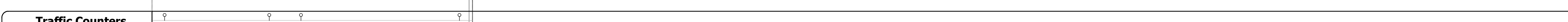


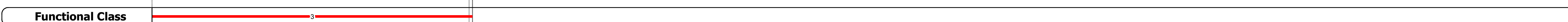







| | | |
|----------|----------|-------|
| DISTRICT | TOWN | ROUTE |
| 5 | WINOOSKI | US-7 |




STRUCTURE DESCRIPTIONS

Bridge 151:
Slab - 1952
Structure No: 205100015104182
Length: 25'
Width: 57.9'
Under Clearance: 18.0'
Facility Carried: US 00007 ML
Bridge Type: CONCRETE SLAB
Features Intersected: US 7 OVER N.E.C. RR
Surface: Integral concrete
Maintenance: State
Ownership: City/Municipal



| Year | Station 0+00 | Station 0+50 | Station 1+00 | Station 1+50 | Station 2+00 | Station 2+50 |
|------|--------------|--------------|--------------|--------------|--------------|--------------|
| 2016 | 24100 | 29600 | 13600 | 15500 | 15000 | 16700 |
| 2015 | 23800 | 29200 | 13400 | 15300 | 14800 | 16500 |
| 2014 | 26100 | 26900 | 12600 | 14500 | 14600 | 16200 |
| 2013 | 28300 | 24500 | 11800 | 13600 | 14300 | 16000 |
| 2012 | 30600 | 22200 | 11000 | 12800 | 14100 | 15700 |



| | | | | | | | | | | |
|--|--|--|--|---|--|--|---|------------------------------------|-----------------------|----------------------|
| Historic Projects <ul style="list-style-type: none"> Unknown Retreatment Resurface Bituminous Mix Skinny Mix Bituminous Seal | Functional Class <ul style="list-style-type: none"> 1 - Interstate System 2 - Other Freeways and Expressways 3 - Principal Arterial 4 - Minor Arterial 5 - Major Collector 6 - Minor Collector | Curves <ul style="list-style-type: none"> Left Right | Road Widths <ul style="list-style-type: none"> 8' Bit. Conc. 24" Crushed Stone | Crash Locations <ul style="list-style-type: none"> Fatal Injury Property Damage Only Unknown Crash Type | Mileage by Functional Class By Sheet 5100 3 - Other Principal Arterial 1.011 | Mileage by Town By Sheet WINOOSKI - U007-0418 1.011 of 1.011 | DISTRICT 5 | TOWN WINOOSKI | Date: 10/28/17 | ROUTE US-7 |
| Speed Zones 25 30 35 40 45 50 55 60 65 | | Grades grade up grade down | Traffic Counters (counter ID) AADT (count) | High Crash Locations (HCL's) HCL No. 201 - 300 301 - 400 401 - 800 | Page Total Mileage: 1.011 mi | Page Total Mileage: 1.011 mi | 1 of 1 TWN mileage: 0.0 to 1.011 | ETE mileage: 134.622 to 135.633 | | |