

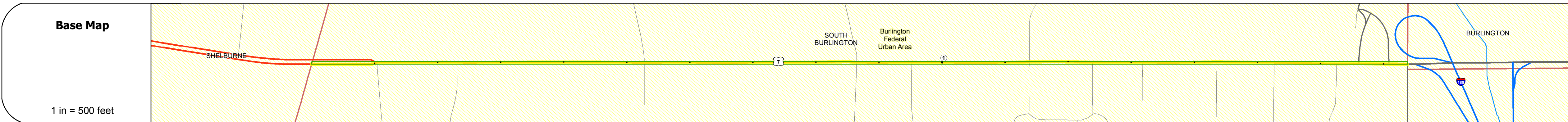
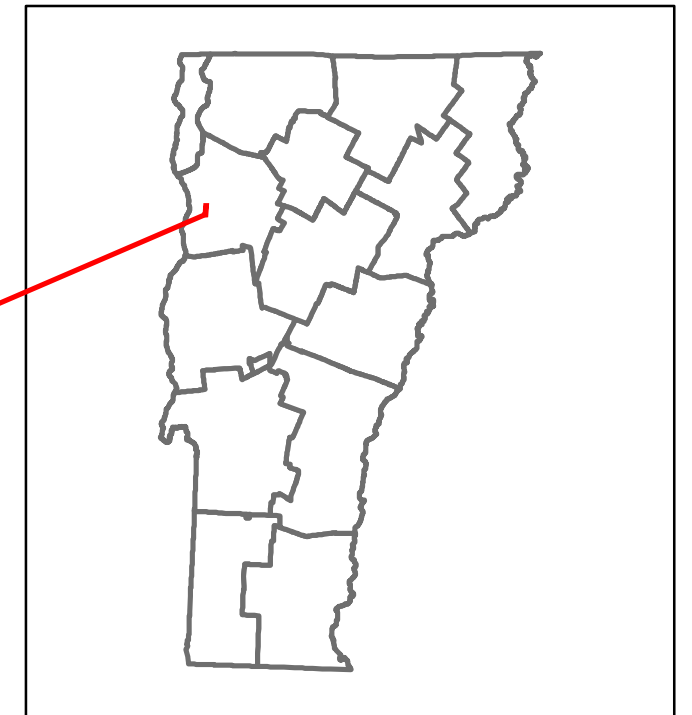


# Route Log and Progress Chart






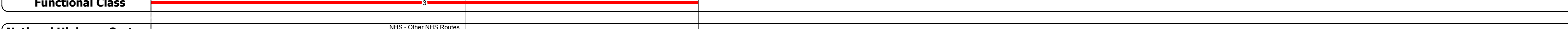





**DRAFT**

Please Note: Errors and Omissions May Exist.  
Contact the VTrans Mapping Section with questions or concerns.

DISTRICT	TOWN	ROUTE
5	SOUTH BURLINGTON	US-7



## STRUCTURE DESCRIPTIONS



<b>Historic Projects</b> Unknown, Retreatment, Resurface, Bituminous Mix, Skippy Mix, Bituminous Seal, Surface Treated, Gravel, Plant Mix, Reclaimed Base and Bituminous Concrete	<b>Functional Class</b> 1 - Interstate, 2 - Other, 3 - Principal Arterial, 4 - Minor Arterial, 5 - Major Collector, 6 - Minor Collector	<b>Curves</b> Left, Right, Grades: grade up, grade down	<b>Road Widths</b> Traffic Counters, AADT	<b>Crash Locations</b> Fatal, Injury, Property Damage Only, Unknown Crash Type, High Crash Locations (HCL's)	<b>Mileage by Functional Class By Sheet</b> 019-4 3 - Other Principal Arterial 1.738		<b>Mileage by Town By Sheet</b> SOUTH BURLINGTON - U007-0414 1.738 of 1.738		<b>DISTRICT</b> 5	<b>TOWN</b> SOUTH BURLINGTON	<b>Date:</b> 10/28/17	<b>ROUTE</b> US-7 ETE mileage: 128.691 to 130.429
					Page Total Mileage: 1.738 mi		Page Total Mileage: 1.738 mi					