

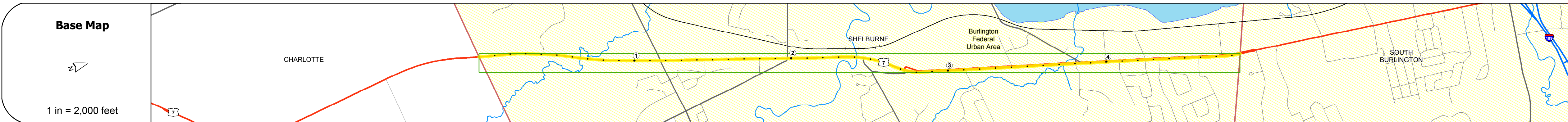
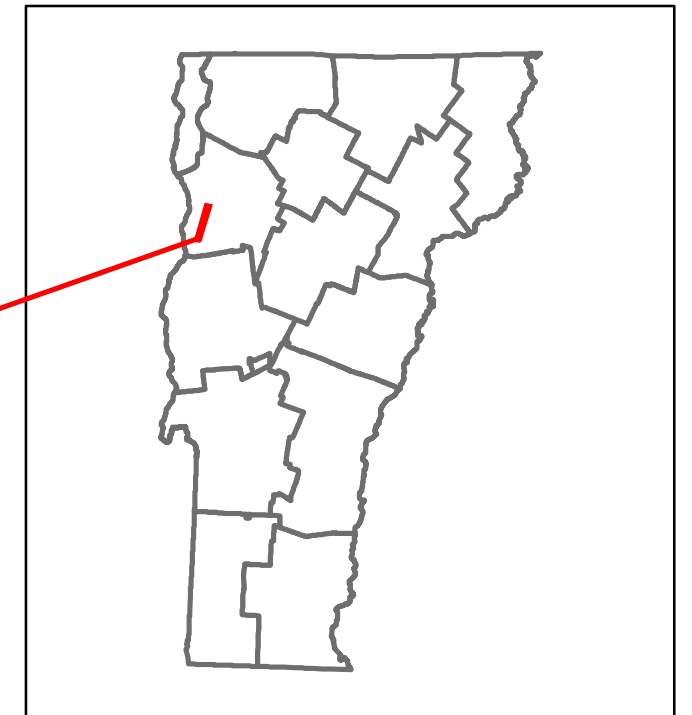


Route Log and Progress Chart

DRAFT

Please Note: Errors and Omissions May Exist.
Contact the VTrans Mapping Section with questions or concerns.

DISTRICT	TOWN	ROUTE
5	SHELburnE	US-7

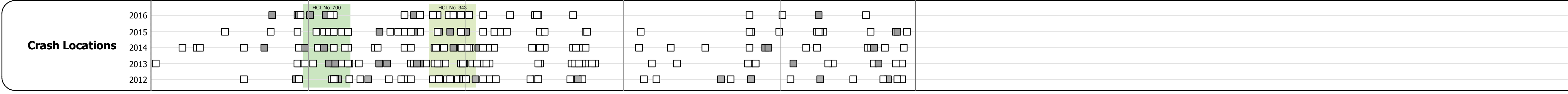
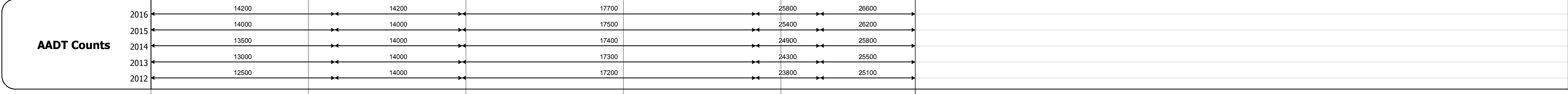






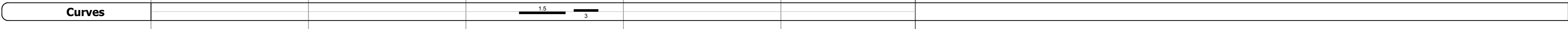
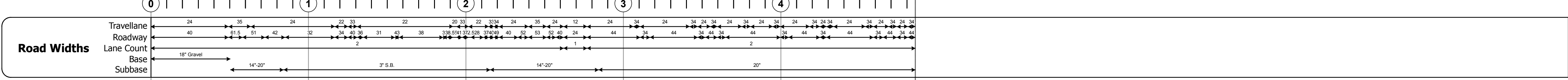


STRUCTURE DESCRIPTIONS

Culvert 143:
Culvert - 1956
Structure No. 300019014304131
Length: 12'
Under Clearance: 10.0'
Facility Carried: US7
Bridge Type: R. C. BOX CULVERT
Features Intersected: CLARK FARM BROOK
Maintenance: State

Bridge 144:
Stringer/multi-beam or girder - 2001
Structure No. 200019014404132
Length: 275'
Width: 53.3'
Facility Carried: US 00007 ML
Bridge Type: 3 SIP CONT CUR PL GIR
Features Intersected: LAPLATTE RIVER
Surface: Bituminous
Maintenance/Ownership: State

Culvert 145:
Culvert - 2005
Structure No. 300019014504131
Length: 17'
Facility Carried: US7
Bridge Type: PRECAST SEG BOX
Features Intersected: MUNROE BROOK
Maintenance: State



Historic Projects <ul style="list-style-type: none"> Unknown Retreatment Resurface Bituminous Mix Skippy Mix Bituminous Seal 	Functional Class <ul style="list-style-type: none"> 1 - Interstate System 2 - Other Freeways and Expressways 3 - Principal Arterial 4 - Minor Arterial 5 - Major Collector 6 - Minor Collector 	Curves <ul style="list-style-type: none"> Left (degrees) Right 	Road Widths (ft) Traffic Counters (counter ID) AADT (count)	Crash Locations <ul style="list-style-type: none"> Fatal Injury Property Damage Only Unknown Crash Type High Crash Locations (HCL's) HCL No. 201 - 300 1 - 100 101 - 200 301 - 400 401 - 800	Mileage by Functional Class By Sheet 019-4 3 - Other Principal Arterial 4.854	Mileage by Town By Sheet SHELburnE - U007-0413 4.854 of 4.854	DISTRICT 5	TOWN SHELburnE	Date: 10/25/17	ROUTE US-7 ETE mileage: 123.837 to 128.691
Page Total Mileage: 4.854 mi								1 of 1 TWN mileage: 0.0 to 4.854	Page Total Mileage: 4.854 mi	

For More Information Contact - Vermont Agency of Transportation, Policy, Planning and Intermodal Development Division - Mapping Section, 1 National Life Drive, Montpelier, VT 05633-5001 Telephone: 802-828-2600.