

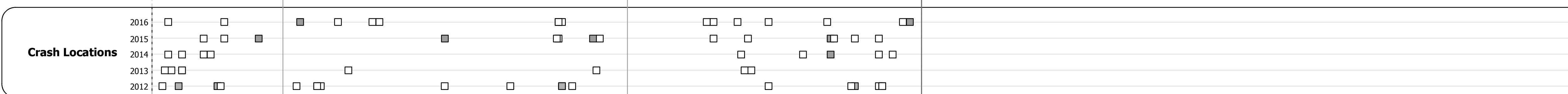






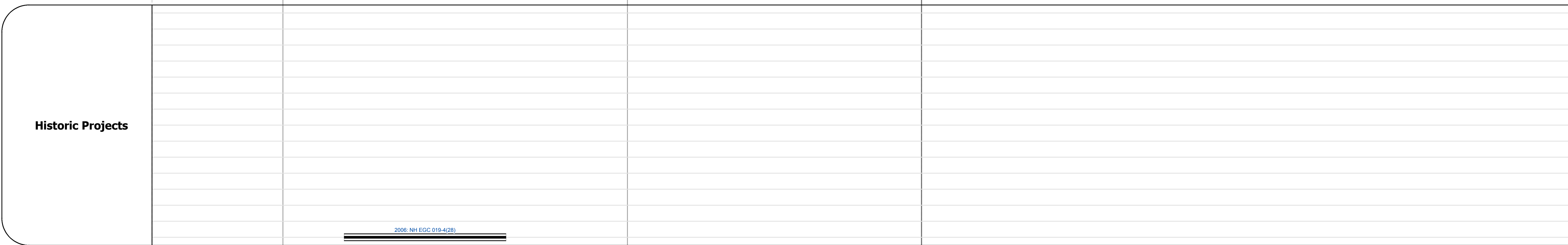


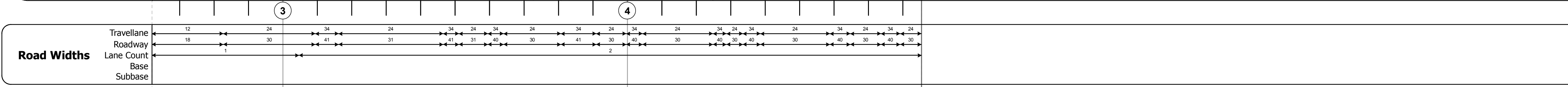
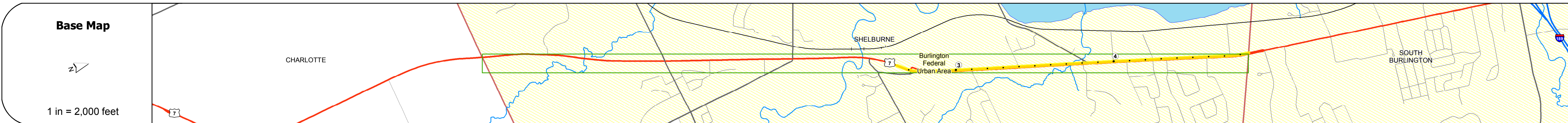
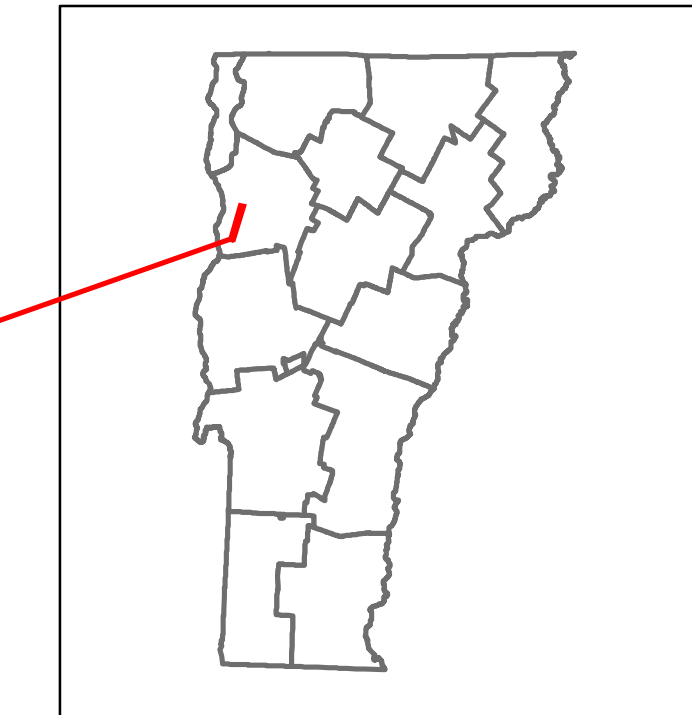


Route Log and Progress Chart

DRAFT

Please Note: Errors and Omissions May Exist.
Contact the VTrans Mapping Section with questions or concerns.

DISTRICT	TOWN	ROUTE
5	SHELBURNE	US-7



STRUCTURE DESCRIPTIONS	
Culvert 145:	
Culvert - 2005	
Structure No. 300019014504131	
Length: 17	
Facility Carried: US7	
Bridge Type: PRECAST SEG BOX	
Features Intersected: MUNROE BROOK	
Maintenance: State	

Historic Projects Unknown, Bituminous Concrete, Retreatment, Resurface, Bituminous Mix, Skiny Mix, Bituminous Seal, Surface Treated Gravel, Plant Mix, Reclaimed Base and Bituminous Concrete, Concrete, Gravel	Functional Class 1 - Interstate System, 2 - Other Freeways and Expressways, 3 - Principal Arterial, 4 - Minor Arterial, 5 - Major Collector, 6 - Minor Collector	Curves Left (segres), Right, Grades: grade up, grade down	Road Widths (ft), Traffic Counters (counter ID), AADT (count)	Crash Locations Fatal, Injury, Property Damage Only, Unknown Crash Type, High Crash Locations (HCL's): 1-100, 101-200, 201-300, 301-400, 401-800	Mileage by Functional Class By Sheet 019-4 3 - Other Principal Arterial 2.234 Page Total Mileage: 2.234 mi	Mileage by Town By Sheet SHELBURNE - U007-0413S 2.234 of 2.234 Page Total Mileage: 2.234 mi	DISTRICT 5	TOWN SHELBURNE	Date: 10/25/17 1 of 1 TWN mileage: 2.62 to 4.854	ROUTE US-7 ETE mileage: 126.457 to 128.691
---	--	---	---	--	--	---	----------------------	--------------------------	--	---