

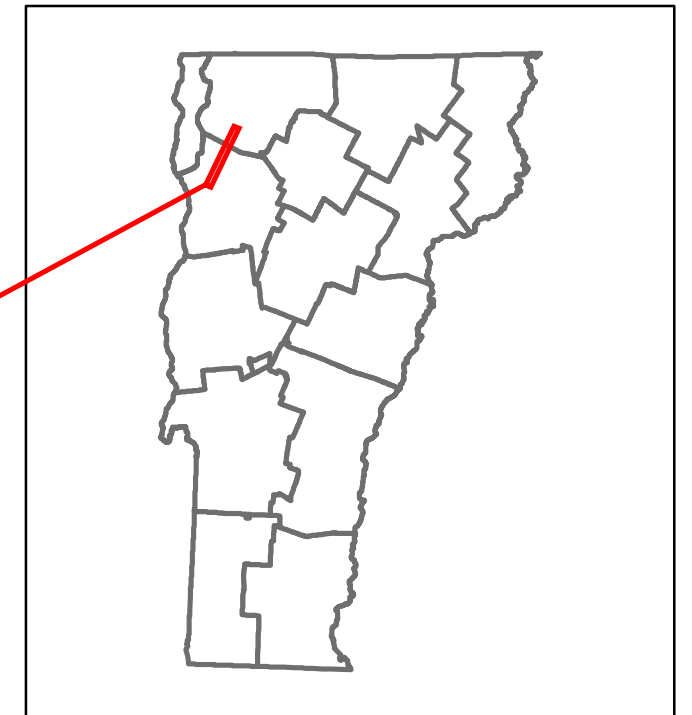


Route Log and Progress Chart

DRAFT

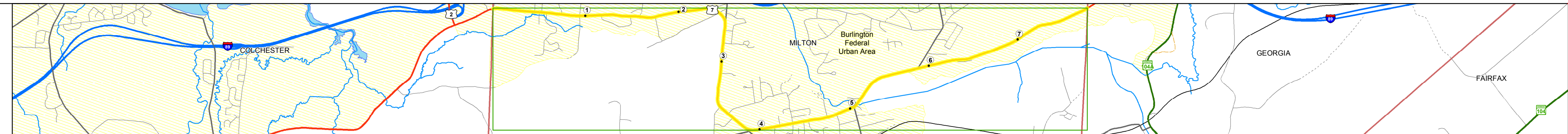
Please Note: Errors and Omissions May Exist.
Contact the VTrans Mapping Section with questions or concerns.

DISTRICT	TOWN	ROUTE
5	MILTON	US-7



Base Map

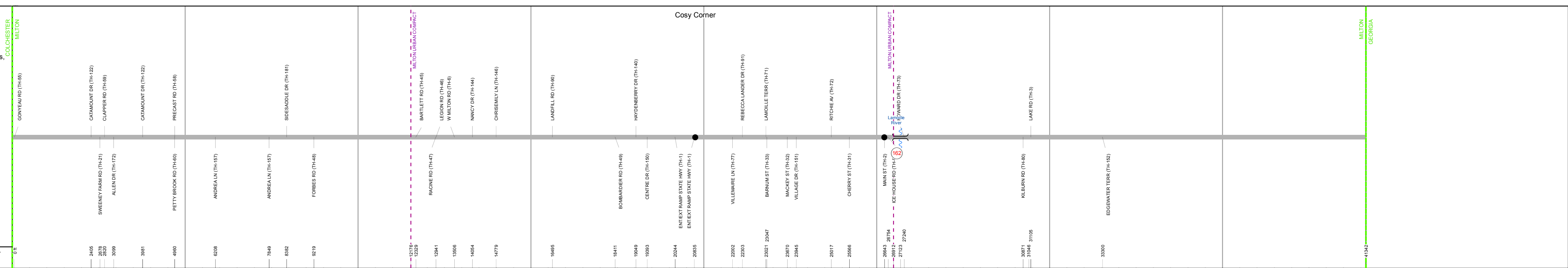
1 in = 0.7 miles



Stick Diagram

- Town Center
- Intersecting State Routes (excl. ramps/approaches)
- Other Intersecting Highways, Ramps, Approaches
- Railroad Crossings
- Primary Structures
- Secondary Structures
- Divided State Highway
- State Highway
- Divided Town Highway
- Town Highway
- Streams (Hydraulic Structure)
- Town Boundary
- Village/UC Boundaries
- District Boundaries
- State/Town Highway Change
- Divided Highway Limits
- Ghost Section Boundary
- Federal Urban Area Limits

Scale: 1 INCH = 2000 FEET




STRUCTURE DESCRIPTIONS


Bridge 162:
Stringer/multi-beam or girder - 1998
Structure No: 200285016204102
Length: 312'
Width: 33.8'
Facility Carried: US 07 ML
Structure Type: WELDED PLATE GIRDER
Features Intersected: LAMOILLE RIVER
Surface: Bituminous
Maintenance/Ownership: State

Road Widths


Travellane
Roadway
Lane Count
Base
Subbase



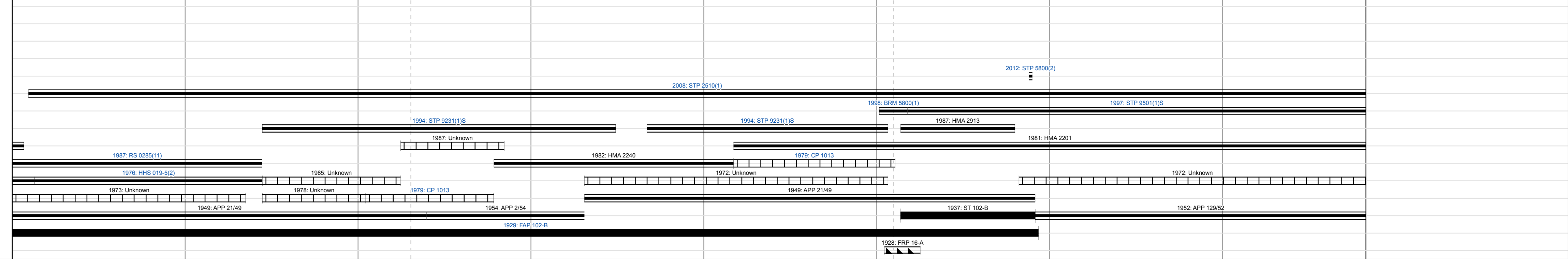
Curves



Grades



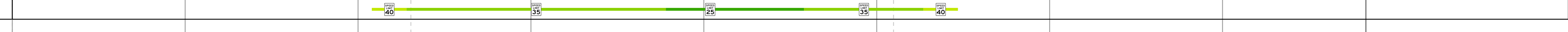
Historic Projects




Maintenance Garage




Speed Zone



Functional Class




National Highway System



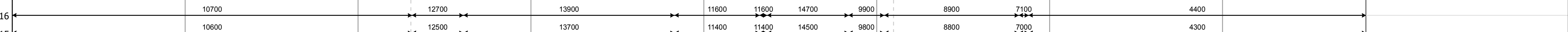
Limited Access Highway



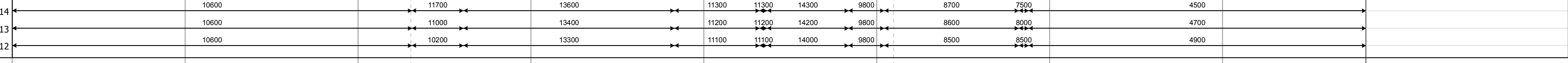
Traffic Counters



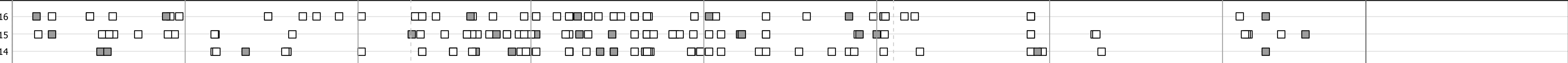
Customer Service Level



AADT Counts



Crash Locations



Historic Projects

- Unknown
- Retreatment
- Resurface
- Bituminous Mix
- Skippy Mix
- Bituminous Seal
- Surface Treated
- Gravel
- Plant Mix
- Reclaimed Base and Expressways
- Concrete
- Bituminous Concrete

Functional Class

- 1 - Interstate System
- 2 - Other Freeways and Expressways
- 3 - Principal Arterial
- 4 - Minor Arterial
- 5 - Major Collector
- 6 - Minor Collector

Speed Zones

25 30 35 40 45 50 55 60 65

Curves

- Left
- Right

Grades

- grade up
- grade down

Road Widths

(ft)

Traffic Counters

(counter ID)

AADT

(count)

Crash Locations

- Fatal
- Injury
- Property Damage Only
- Unknown Crash Type

High Crash Locations (HCL's)

HCL No.

- 1 - 100
- 101 - 200
- 201 - 300
- 301 - 400
- 401 - 800

Mileage by Functional Class By Sheet

5000 4 - minor Arterial 7.830

Mileage by Town By Sheet

MILTON - U007-0410 7.83 of 7.83

Page Total Mileage: 7.83 mi

DISTRICT

5

TOWN

MILTON

Date: 11/14/17

ROUTE

US-7

ETE mileage: 142.593 to 150.423