

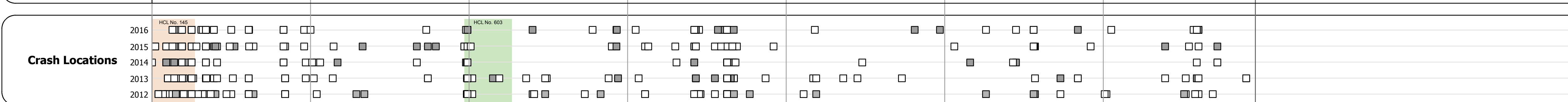



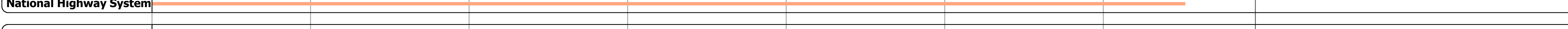


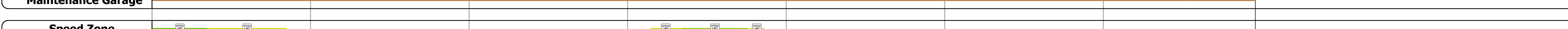


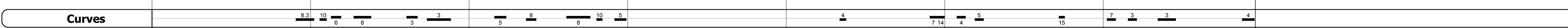
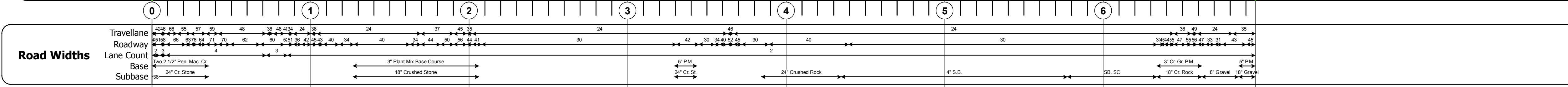
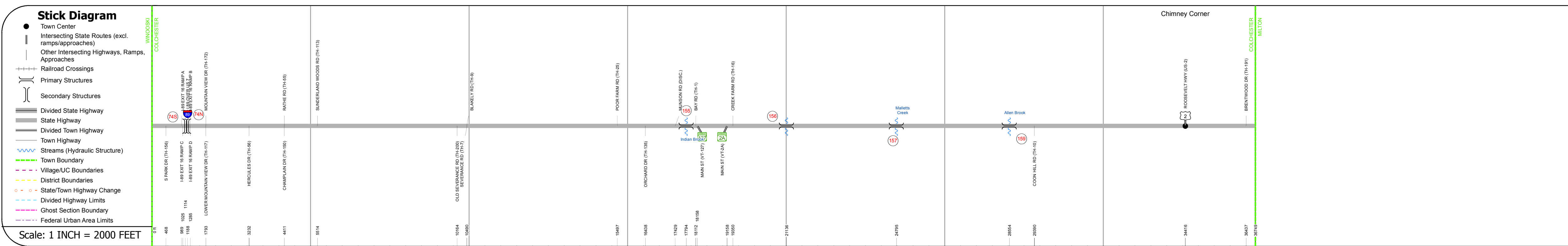
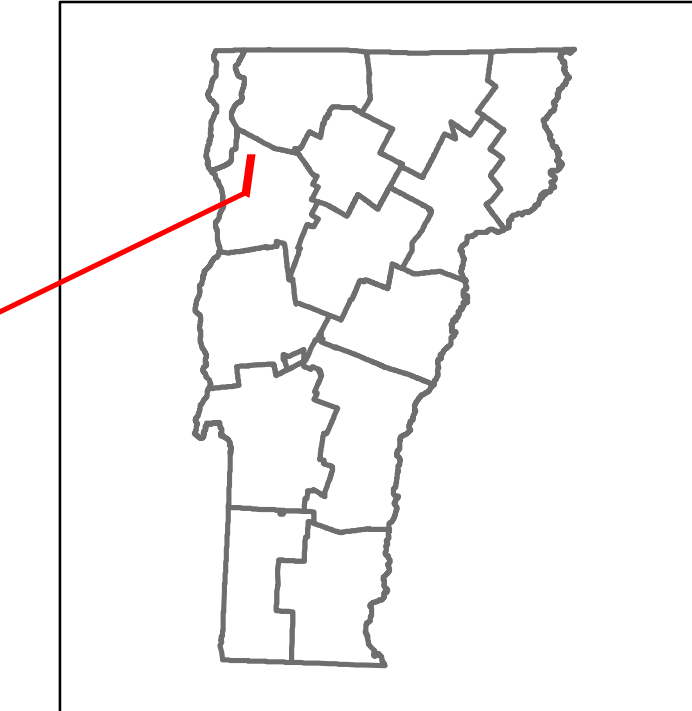


# Route Log and Progress Chart

**DRAFT**

Please Note: Errors and Omissions May Exist.  
Contact the VTrans Mapping Section with questions or concerns.

DISTRICT	TOWN	ROUTE
5	COLCHESTER	US-7



### STRUCTURE DESCRIPTIONS

**Bridge 74S:**  
Stringer/multi-beam or girder - 1963  
Structure No. 200089074S04052  
Length: 152'  
Width: 30.0'  
Under Clearance: 16.58'  
Facility Carried: I 00089 ML  
Bridge Type: 3 SPAN ROLLED BEAM  
Features Intersected: I 89 OVER US 7  
Surface: Bituminous  
Maintenance/Ownership: State

**Bridge 74N:**  
Stringer/multi-beam or girder - 1963  
Structure No. 200089074N04052  
Length: 152'  
Width: 30.0'  
Under Clearance: 15.75'  
Facility Carried: I 00089 ML  
Bridge Type: 3 SPAN ROLLED BEAM  
Features Intersected: I 89 OVER US 7  
Surface: Bituminous  
Maintenance/Ownership: State

**Culvert 155:**  
Culvert - 1929  
Structure No. 300285015504051  
Length: 20'  
Under Clearance: 20.0'  
Facility Carried: US7  
Bridge Type: R. C. BOX CULVERT  
Features Intersected: INDIAN BROOK  
Maintenance: State

**Culvert 156:**  
Culvert - 1968  
Structure No. 300285015604051  
Length: 9'  
Under Clearance: 10.0'  
Facility Carried: US7  
Bridge Type: MULTI PLATE PIPE  
Features Intersected: POND BROOK  
Maintenance: State

**Bridge 157:**  
Tee Beam - 1924  
Structure No. 200285015704052  
Length: 34'  
Width: 31.0'  
Facility Carried: US 00007 ML  
Bridge Type: T BM WIDEN W ROLL BM  
Features Intersected: MALLETT'S CREEK  
Surface: Bituminous  
Maintenance/Ownership: State

**Bridge 159:**  
Slab - 1924  
Structure No. 300285015904051  
Length: 15'  
Width: 30.0'  
Under Clearance: 4.0'  
Facility Carried: US7  
Bridge Type: CONCRETE SLAB  
Features Intersected: ALLEN BROOK  
Surface: Bituminous  
Maintenance: State

<b>Historic Projects</b> <ul style="list-style-type: none"> <li>Unknown</li> <li>Retreatment</li> <li>Resurface</li> <li>Bituminous Mix</li> <li>Skinny Mix</li> <li>Bituminous Seal</li> </ul>	<b>Functional Class</b> <ul style="list-style-type: none"> <li>1 - Interstate System</li> <li>2 - Other</li> <li>3 - Principal Arterial</li> <li>4 - Minor Arterial</li> <li>5 - Major Collector</li> <li>6 - Minor Collector</li> </ul>	<b>Curves</b> <ul style="list-style-type: none"> <li>Left</li> <li>Right</li> </ul>	<b>Road Widths</b> <ul style="list-style-type: none"> <li>Gravel</li> <li>Plant Mix</li> <li>Reclaimed Base and Expressways</li> </ul>	<b>Crash Locations</b> <ul style="list-style-type: none"> <li>Fatal</li> <li>Injury</li> <li>Property Damage Only</li> <li>Unknown Crash Type</li> </ul>	<b>Mileage by Functional Class By Sheet</b> 5600 3 - Other Principal Arterial 5600 4 - Minor Arterial 6.518 0.442 <b>Page Total Mileage: 6.96 mi</b>	<b>Mileage by Town By Sheet</b> COLCHESTER - U007-0405 6.96 of 6.96 <b>Page Total Mileage: 6.96 mi</b>	<b>DISTRICT</b> 5	<b>TOWN</b> COLCHESTER	<b>Date:</b> 10/25/17	<b>ROUTE</b> US-7 ETE mileage: 135.633 to 142.593
--	---	--	---	---	---	---	----------------------	---------------------------	-----------------------	---