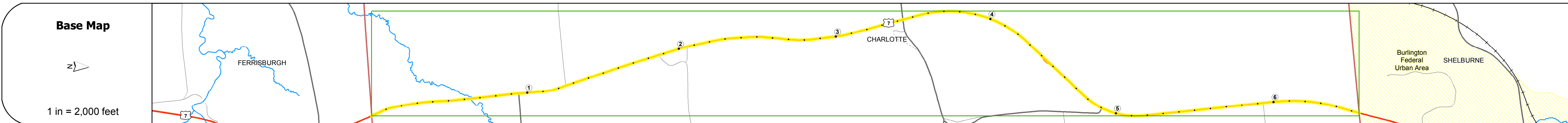
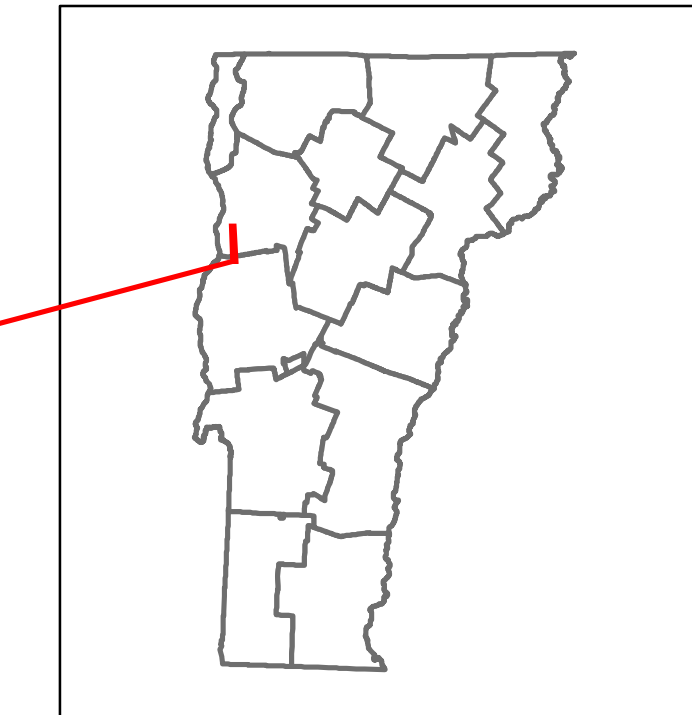
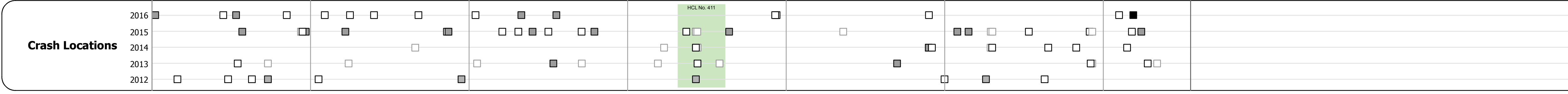
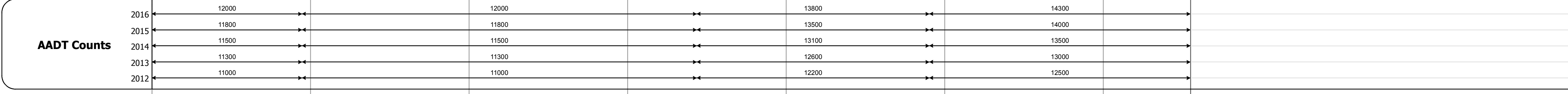

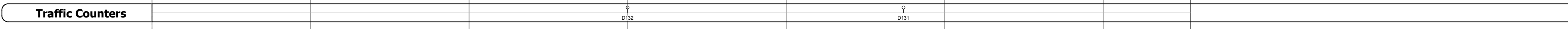

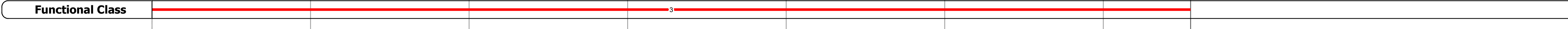



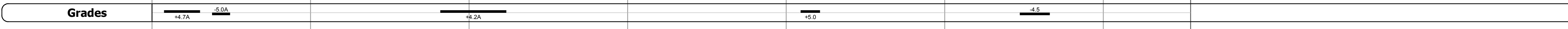

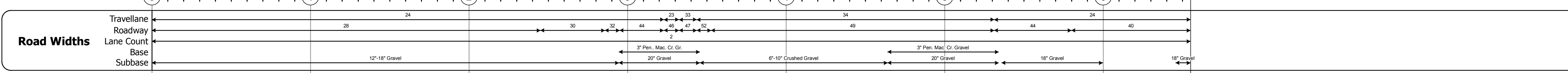


DISTRICT	TOWN	ROUTE
5	CHARLOTTE	US-7



### STRUCTURE DESCRIPTIONS

Culvert 141:  
Culvert - 2016  
Structure No. 300019014104041  
Length: 17'  
Under Clearance: 6.5'  
Facility Carried: US7  
Bridge Type: R.C. BOX  
Features Intersected: KIMBALL BROOK  
Maintenance: State



<b>Historic Projects</b> <ul style="list-style-type: none"> <li>Unknown</li> <li>Bituminous Concrete</li> <li>Retreatment</li> <li>Bituminous Macadam</li> <li>Resurface</li> <li>Cold Plane and Bituminous Concrete</li> <li>Skippy Mix</li> <li>Concrete</li> <li>Reclaimed Base and Bituminous Concrete</li> <li>Surface Treated Gravel</li> <li>Plant Mix</li> <li>Freeways and Expressways</li> </ul>	<b>Functional Class</b> <ul style="list-style-type: none"> <li>1 - Interstate System</li> <li>2 - Other Freeways and Expressways</li> <li>3 - Principal Arterial</li> <li>4 - Minor Arterial</li> <li>5 - Major Collector</li> <li>6 - Minor Collector</li> </ul>	<b>Curves</b> <ul style="list-style-type: none"> <li>Left (segreg)</li> <li>Right</li> </ul>	<b>Road Widths</b> (ft) Traffic Counters (counter ID) AADT (count)	<b>Crash Locations</b> <ul style="list-style-type: none"> <li>Fatal</li> <li>Injury</li> <li>Property Damage Only</li> <li>Unknown Crash Type</li> </ul> <b>High Crash Locations (HCL's)</b> HCL No. 1 - 100 101 - 200 201 - 300 301 - 400 401 - 800	<b>Mileage by Functional Class By Sheet</b> 019-4 3 - Other Principal Arterial 6.550 <b>Page Total Mileage: 6.550 mi</b>	<b>Mileage by Town By Sheet</b> CHARLOTTE - U007-0404 6.55 of 6.55 <b>Page Total Mileage: 6.55 mi</b>	<b>DISTRICT</b> 5	<b>TOWN</b> CHARLOTTE	<b>Date:</b> 10/25/17	<b>ROUTE</b> US-7 ETE mileage: 117.287 to 123.837
<b>1 of 1</b> TWN mileage: 0.0 to 6.55										