Route Log and Progress Chart

DRAFT

Please Note: Errors and Omissions May Exist.
Contact the VTrans Mapping Section with questions or concerns.

DISTRICT	TOWN	ROUTE
5	BURLINGTON	US-7

Base Map

1 in = 0.5 miles

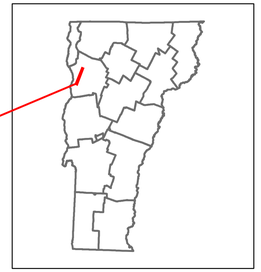

7

Stick Diagram

- Town Center
- Intersecting State Routes (excl. ramps/approaches)
- Other Intersecting Highways, Ramps, Approaches
- Railroad Crossings
- Primary Structures
- Secondary Structures
- Divided State Highway
- State Highway
- Divided Town Highway
- Town Highway
- Streams (Hydraulic Structure)
- Town Boundary
- Village/UC Boundaries
- District Boundaries
- State/Town Highway Change
- Divided Highway Limits
- Ghost Section Boundary
- Federal Urban Area Limits

Scale: 1 INCH = 1000 FEET

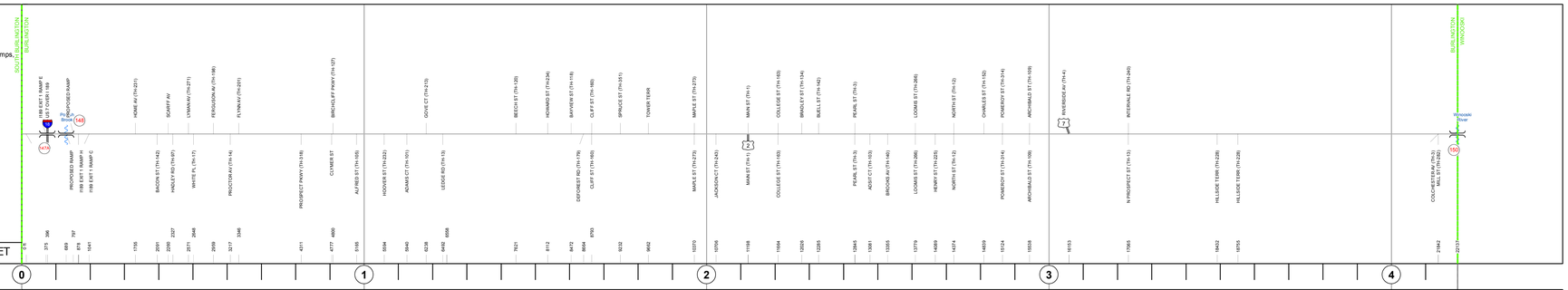

Road Widths

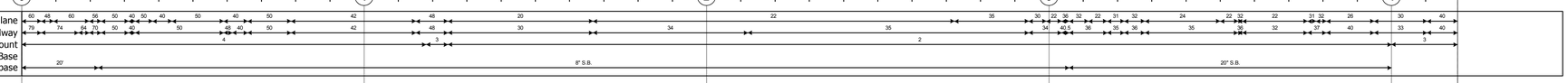

Curves

Grades

Historic Projects

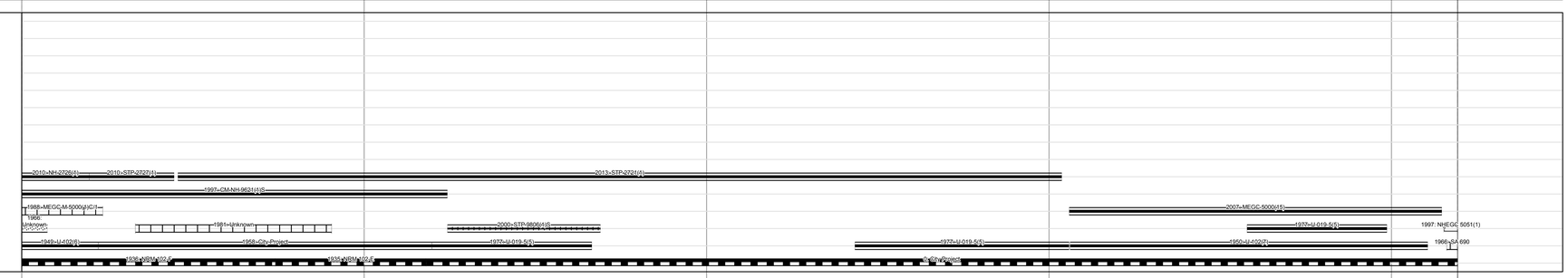

Maintenance Garage

(Not State Maintained)

Speed Zone

Functional Class

3

National Highway System

Limited Access Highway

Traffic Counters

D009, D069, D140, D158, D047, D146, D156

Customer Service Level

Arterial Highway — Class 1 Town Highway

AADT Counts



Crash Locations



STRUCTURE DESCRIPTIONS

Bridge 147A:
Stringer/multi-beam or girder - 1988
Structure No. 200019147A04032
Length: 193'
Width: 82.7'
Under Clearance: 16.25'
Facility Carried: US 00007 ML
Bridge Type: CONT. WELDED GIRDER
Features Intersected: US 7 OVER I 189
Surface: Bituminous
Maintenance/Ownership: State

Culvert 148:
Culvert - 1935
Structure No. 300019014804031
Length: 15'
Under Clearance: 9.0'
Facility Carried: US7
Bridge Type: R. C. BOX CULVERT
Features Intersected: POTASH BROOK
Maintenance: State

Bridge 150:
Stringer/multi-beam or girder - 1928
Structure No. 205000015004032
Length: 359'
Width: 42.0'
Facility Carried: US 00007 ML
Bridge Type: CONT. RIVETED GIRDER
Features Intersected: WINOOSKI RIVER
Surface: Bituminous
Maintenance/Ownership: City/Municipal

Historic Projects

Unknown, Retreatment, Resurface, Bituminous Mix, Skinny Mix, Bituminous Seal, Bituminous Concrete, Bituminous Macadam, Cold Plane and Bituminous Concrete, Concrete, Gravel, Surface Treated Gravel, Plant Mix, Reclaimed Base and Bituminous Concrete

Indicated plans available - http://vtransmap01.aot.state.vt.us/rp/dpr/DIwebstore/

Functional Class

1 - Interstate System; 2 - Other Freeways and Expressways; 3 - Principal Arterial; 4 - Minor Arterial; 5 - Major Collector; 6 - Minor Collector

Speed Zones

SPEED LIMIT 25, 30, 35, 40, 45, 50, 55, 60, 65

Curves

(degrees) Left, Right

Grades

(percent) grade up, grade down

Road Widths

(ft)

Traffic Counters

(counter ID)

AADT

(count)

Crash Locations

Fatal; Property Damage Only; Injury; Unknown Crash Type

High Crash Locations (HCL's)

HCL No.: 1 - 100; 101 - 200; 201 - 300; 301 - 400; 401 - 800

Mileage by Functional Class By Sheet

5000	3 - Other Principal Arterial	4.118
019-4	3 - Other Principal Arterial	0.075

Page Total Mileage: 4.193 mi

Mileage by Town By Sheet

BURLINGTON - U007-0403	4.193 of 4.193

Page Total Mileage: 4.193 mi

DISTRICT	TOWN	Date: 10/28/17	ROUTE
5	BURLINGTON	1 of 1 TWN mileage: 0.0 to 4.193	US-7 ETE mileage: 130.429 to 134.622

For More Information Contact - Vermont Agency of Transportation, Policy, Planning and Intermodal Development Division - Mapping Section, 1 National Life Drive, Montpelier, VT 05633-5001 Telephone: 802-828-2600.