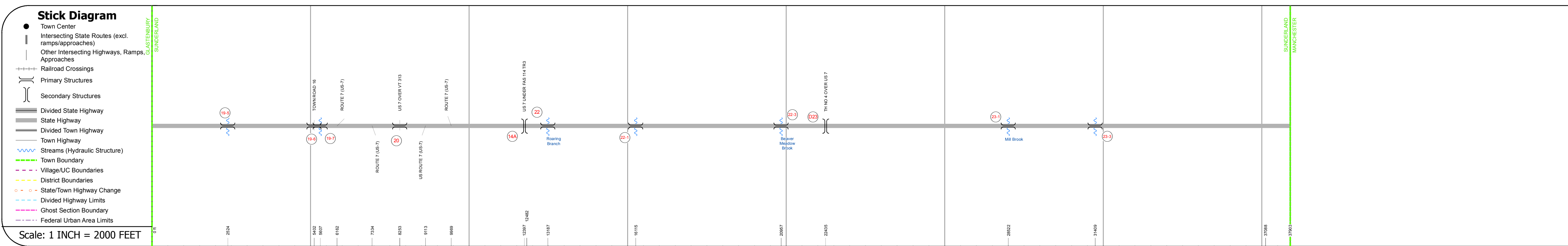
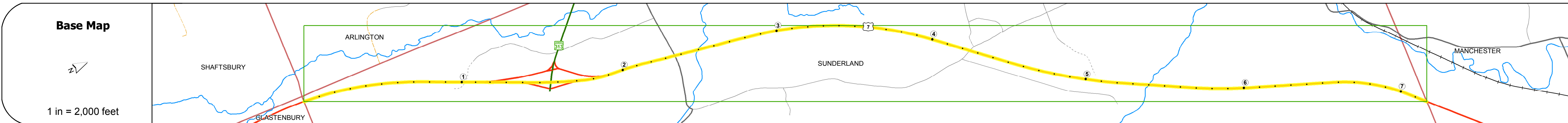
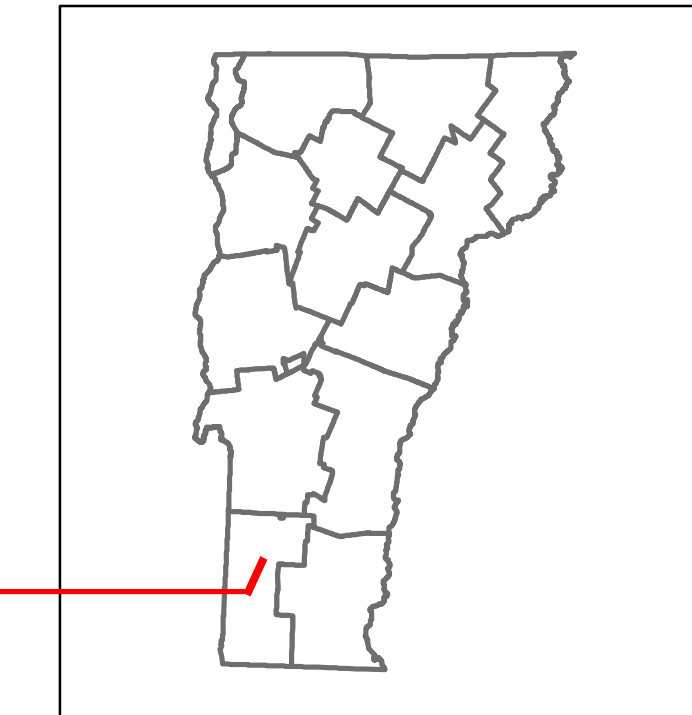


DISTRICT	TOWN	ROUTE
1	SUNDERLAND	US-7



Road Widths	Travellane: 35, 47, 3 Roadway: 40, 51, 40, 47, 57, 51 Lane Count: 2, 3, 2, 3, 2, 3, 3 Base: 24" Crushed Gravel, 24" Crushed Gravel
Curves	
Grades	4.3
Historic Projects	2000 NH 981211S, 1981 HMA 220, 1978 RF 018-1(B) C3, 2000 NH 981211S, 1982 FLH F 019-1(21)
Maintenance Garage	District 1 - Bennington Garage, District 1 - East Dorset Garage
Speed Zone	55
Functional Class	3
National Highway System	NHS - Other NHS Routes
Limited Access Highway	Full
Traffic Counters	8044
Customer Service Level	Interstate Or Divided Highway
AADT Counts	2016: 7200, 7100, 6700, 6400, 6000; 2015: 7100, 6700, 6400, 6000; 2014: 6700, 6400, 6000; 2013: 6400, 6000; 2012: 6000, 4800
Crash Locations	Crash locations marked with squares from 2012 to 2016.

STRUCTURE DESCRIPTIONS

<p>Culvert 19-5: Culvert - 1978 Structure No. 30001919-502151 Length: 8' Under Clearance: 9.17' Facility Carried: US7 Bridge Type: C.G.M.P.P.A. Features Intersected: BROOK Maintenance: State</p> <p>Culvert 19-6: Culvert - 1978 Structure No. 30001919-602151 Length: 14' Under Clearance: 12.92' Facility Carried: US7 Bridge Type: RC. BOX Features Intersected: TOWN ROAD 16 Maintenance: State</p> <p>Culvert 19-7: Culvert - 1979 Structure No. 30001919-702151 Length: 7' Under Clearance: 7.0' Facility Carried: US7 Bridge Type: CGMPP Features Intersected: BROOK Maintenance: State</p> <p>Bridge 20: Stringer/multi-beam or girder - 1982 Structure No. 200019002002152 Length: 121' Width: 42.0' Under Clearance: 16.17' Facility Carried: US 00007 ML Bridge Type: WELDED PLATE GIRDER Features Intersected: US 7 OVER VT 313 Surface: Bituminous Maintenance/Ownership: State</p> <p>Bridge 14A: Stringer/multi-beam or girder - 1982 Structure No. 200114014A02152 Length: 108' Width: 34.0' Under Clearance: 16.42' Facility Carried: TR 03 FAS 114 Bridge Type: WELDED PLATE GIRDER Features Intersected: US 7 UNDER FAS 114 TR3 Surface: Bituminous Maintenance/Ownership: State</p> <p>Bridge 22: Stringer/multi-beam or girder - 1982 Structure No. 200019002202152 Length: 104' Width: 40.8' Facility Carried: US 00007 ML Bridge Type: WELDED PLATE GIRDER Features Intersected: ROARING BRANCH Surface: Bituminous Maintenance/Ownership: State</p> <p>Culvert 22-1: Culvert - 1982 Structure No. 30001922-102151 Length: 9' Under Clearance: 8.5' Facility Carried: US7 Bridge Type: CGMPP Features Intersected: BROOK Maintenance: State</p> <p>Culvert 22-3: Culvert - 1982 Structure No. 30001922-302151 Length: 8' Under Clearance: 8.0' Facility Carried: US7 Bridge Type: CGMPP Features Intersected: BEAVER MEADOW BROOK Maintenance: State</p> <p>Bridge D23: Stringer/multi-beam or girder - 1982 Structure No. 2002150D2302151 Length: 144' Width: 27.5' Under Clearance: 17.75' Facility Carried: TR 00TH4 Bridge Type: WELDED PLATE GIRDER Features Intersected: TH NO 4 OVER US 7 Surface: Bituminous Maintenance/Ownership: State</p> <p>Culvert 23-1: Culvert - 1982 Structure No. 30001923-102151 Length: 10' Under Clearance: 10.0' Facility Carried: US7 Bridge Type: CGMPP Features Intersected: MILL BROOK Maintenance: State</p>	<p>Bridge 23-3: Culvert - 1982 Structure No. 30001923-302151 Length: 6' Under Clearance: 6.0' Facility Carried: US7 Bridge Type: ACCGMP Features Intersected: BROOK Maintenance: State</p>
--	---

Historic Projects <ul style="list-style-type: none"> Unknown Bituminous Concrete Retreatment Resurface Bituminous Mix Skinny Mix Bituminous Seal 	Functional Class <ul style="list-style-type: none"> 1 - Interstate System 2 - Other Freeways and Expressways 3 - Principal Arterial 4 - Minor Arterial 5 - Major Collector 6 - Minor Collector 	Curves <ul style="list-style-type: none"> Left Right 	Road Widths <ul style="list-style-type: none"> Reclaimed Base and Bituminous Concrete Plant Mix Gravel Surface Treated Gravel Cold Plane and Bituminous Concrete Concrete Gravel 	Crash Locations <ul style="list-style-type: none"> Fatal Injury Property Damage Only Unknown Crash Type 	Mileage by Functional Class By Sheet 019-1 3 - Other Principal Arterial 7.179	Mileage by Town By Sheet SUNDERLAND - U007-0215 7.179 of 7.179	DISTRICT 1	TOWN SUNDERLAND	Date: 10/25/17	ROUTE US-7
Speed Zones 25 30 35 40 45 50 55 60 65						Traffic Counters AADT (count)	High Crash Locations (HCL's) HCL No. 201 - 300, 301 - 400, 401 - 800	1 of 1 TOWN mileage: 0.0 to 7.179	ETE mileage: 22.661 to 29.84	
Indicated plans available - http://vtransmap01.aot.state.vt.us/rp/cpr/D/webstore/						Page Total Mileage: 7.179 mi	Page Total Mileage: 7.179 mi	For More Information Contact - Vermont Agency of Transportation, Policy, Planning and Intermodal Development Division - Mapping Section, 1 National Life Drive, Montpelier, VT 05633-5001 Telephone: 802-828-2600.		