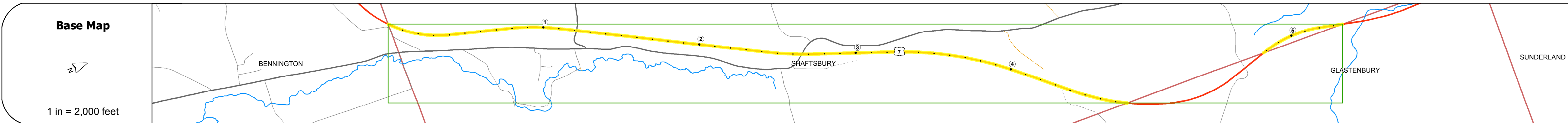
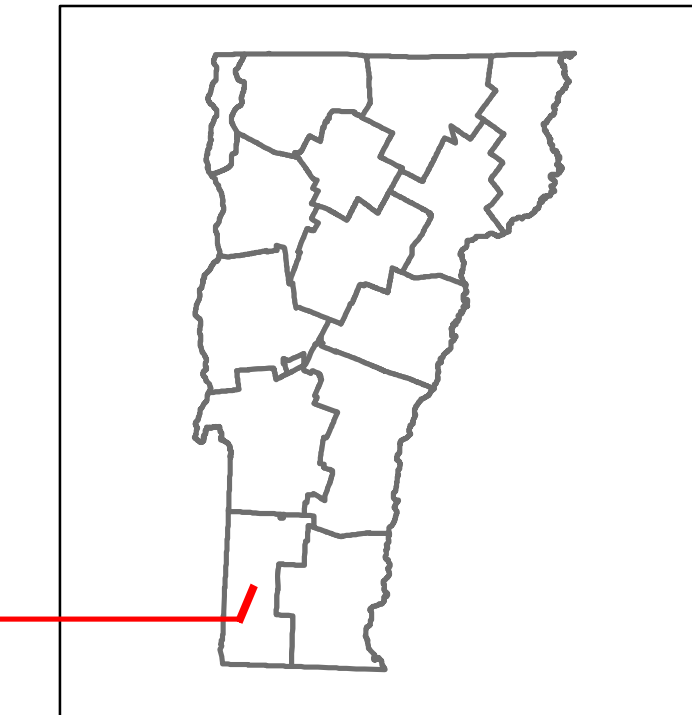


DISTRICT	TOWN	ROUTE
1	SHAFTSBURY	US-7

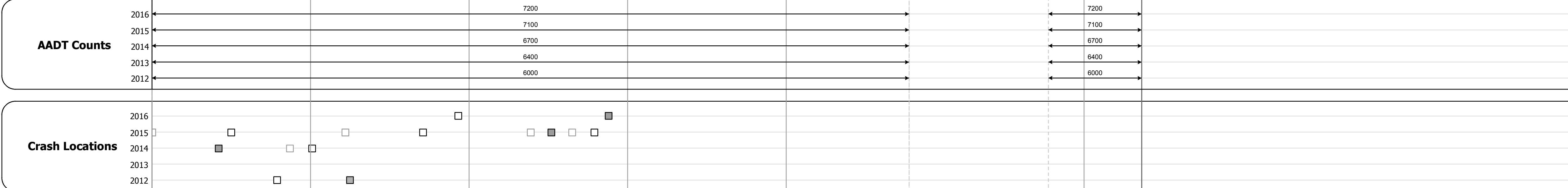


Section	0-1	1-2	2-3	3-4	4-5
Travellane	35	24	35	46	35
Roadway	47	40	47	54	47
Lane Count	3	2	3	3	3
Base	Two 2 1/2" Plant Mix Base Courses		Two 2 1/2" Plant Mix Base Courses		Two 2 1/2" Plant Mix Base Courses
Subbase	24" Crushed Gravel		24" Crushed Gravel		24" Crushed Gravel

Section	0-1	1-2	2-3	3-4	4-5
Curves					
Grades	+3.45		+3.04		-5.08

Section	0-1	1-2	2-3	3-4	4-5
Historic Projects	1978: RF 019-118) C1	2009: BHF MEMB(3)	2013: NH SURF(28)	2009: BHF MEMB(3)	2000: NH 9812) 1)S
Maintenance Garage		District 1 - Bennington Garage			District 1 - Bennington Garage
Speed Zone		55			55
Functional Class		3			3
National Highway System		NHS - Other NHS Routes			NHS - Other NHS Routes
Limited Access Highway		Full			Full
Traffic Counters		5292			
Customer Service Level		Interstate Or Divided Highway			Interstate Or Divided Highway

Year	0-1	1-2	2-3	3-4	4-5
2016		7200			7200
2015		7100			7100
2014		6700			6700
2013		6400			6400
2012		6000			6000



STRUCTURE DESCRIPTIONS

Bridge 17:
Stringer/multi-beam or girder - 1978
Structure No: 200019001702132
Length: 154'
Width: 44.6'
Under Clearance: 25.08'
Facility Carried: US 00007 ML
Bridge Type: SSP PRESTRESSED I-BM
Features Intersected: US 7 OVER TH NO 6
Surface: Bituminous
Maintenance/Ownership: State

Bridge 18:
Stringer/multi-beam or girder - 1978
Structure No: 200019001802132
Length: 78'
Width: 40.6'
Under Clearance: 17.83'
Facility Carried: US 00007 ML
Bridge Type: PRESTRESSED I BEAM
Features Intersected: US 7 OVER TH NO 5
Surface: Bituminous
Maintenance/Ownership: State

Historic Projects <ul style="list-style-type: none"> Unknown Bituminous Concrete Retreatment Resurface Bituminous Mix Skinny Mix Bituminous Seal 	Functional Class <ul style="list-style-type: none"> 1 - Interstate System 2 - Other Freeways and Expressways 3 - Principal Arterial 4 - Minor Arterial 5 - Major Collector 6 - Minor Collector 	Curves <ul style="list-style-type: none"> Left (degrees) Right 	Road Widths (ft) Traffic Counters (counter ID) AADT (count)	Crash Locations <ul style="list-style-type: none"> Fatal Injury Property Damage Only Unknown Crash Type High Crash Locations (HCL's) HCL No. 1 - 100 101 - 200 201 - 300 301 - 400 401 - 800	Mileage by Functional Class By Sheet 019-1 3 - Other Principal Arterial 5.364 Page Total Mileage: 5.364 mi	Mileage by Town By Sheet SHAFTSBURY - U007-0213 5.364 of 5.364 Page Total Mileage: 5.364 mi	DISTRICT 1	TOWN SHAFTSBURY	Date: 10/25/17 1 of 1 TWN mileage: 0.0 to 5.364	ROUTE US-7 ETE mileage: 15.513 to 20.288 21.167 to 21.756
---	--	--	---	---	--	---	----------------------	---------------------------	---	---