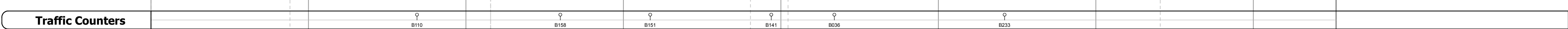


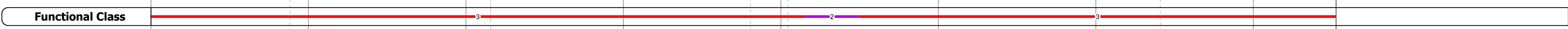
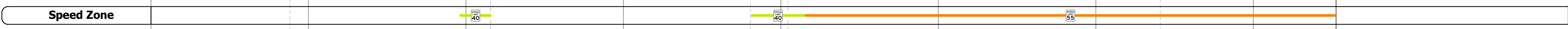
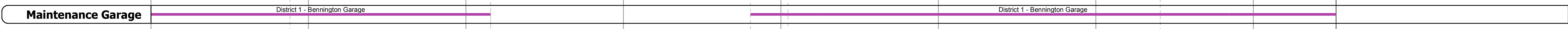
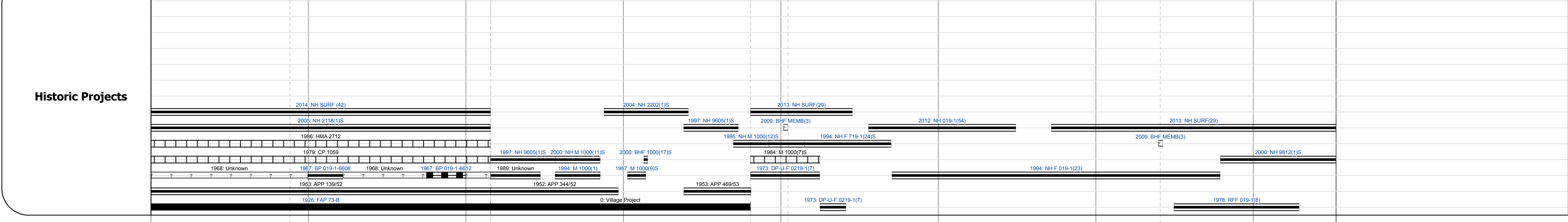

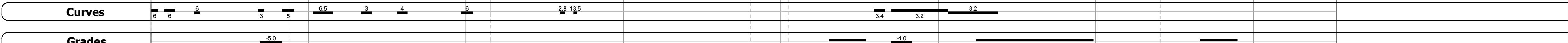
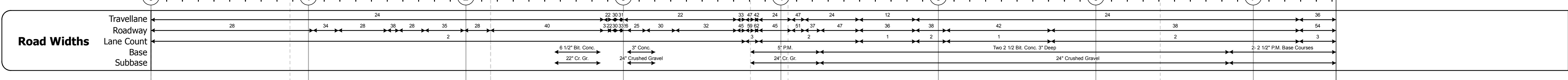
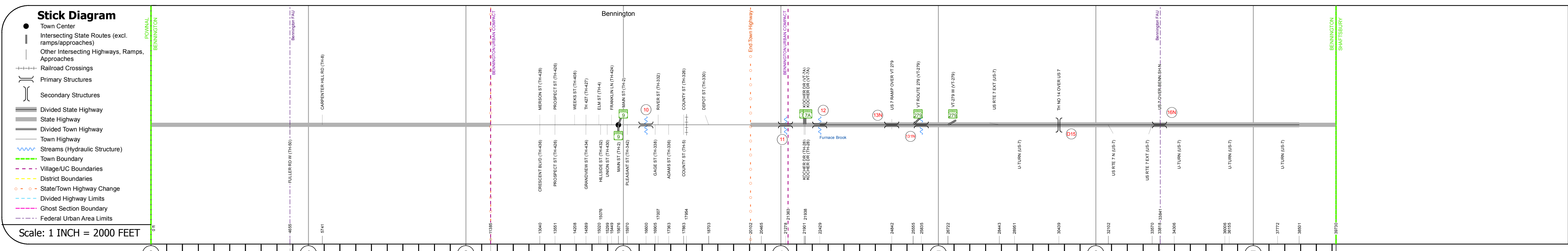
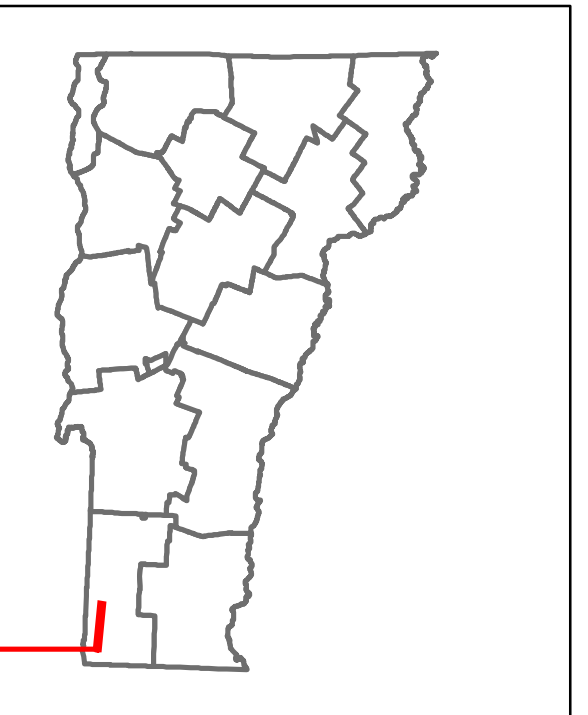
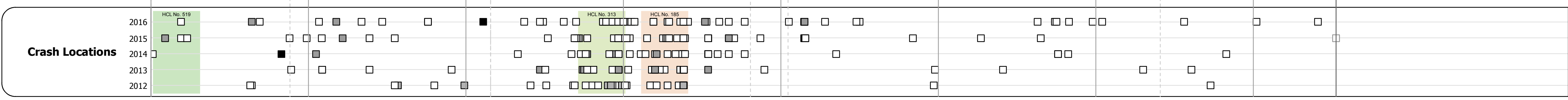


DISTRICT	TOWN	ROUTE
1	BENNINGTON	US-7



Year	7400	5900	6700	7200	8500	9100	7400	9400	13900(1400)	10400	11000	7200	7200
2016	7400	5900	6700	7200	8500	9100	7400	9400	13900(1400)	10400	11000	7200	7200
2015	7300	5800	6600	7100	8400	9000	7300	9300	13700(1300)	10300	10800	7100	7100
2014	7200	5700	6500	7000	8300	9000	8100	10400	13800(1200)	10200	10200	6700	6700
2013	7100	5700	6500	6800	8300	9100	8900	11400	13800(1000)	10000	9600	6400	6400
2012	7000	5600	6400	6700	8200	9100	9700	12500	13900(900)	9900	9000	6000	6000



## STRUCTURE DESCRIPTIONS

**Bridge 10:** Girder and floorbeam system - 1936  
Structure No: 201000001002022  
Length: 53'  
Width: 33.8'  
Facility Carried: US 00007 ML  
Bridge Type: RIVETED THRU GIRDER  
Features Intersected: WALLOOMSAC RIVER  
Surface: Bituminous  
Maintenance/Ownership: City/Municipal

**Bridge 11:** Stringer/multi-beam or girder - 1973  
Structure No: 201000001102022  
Length: 156'  
Width: 84.2'  
Facility Carried: US 00007 ML  
Bridge Type: WELDED PLATE GIRDER  
Features Intersected: ROARING BRANCH  
Surface: Bituminous  
Maintenance/Ownership: State

**Culvert 12:** Culvert - 1973  
Structure No: 200719001202022  
Length: 25'  
Facility Carried: US 00007 ML  
Bridge Type: R.C. BOX  
Features Intersected: FURNACE BROOK  
Maintenance/Ownership: State

**Bridge 13N:** Stringer/multi-beam or girder - 1973  
Structure No: 200719013N02022  
Length: 185'  
Width: 54.8'  
Under Clearance: 17.0'  
Facility Carried: US 00007 RAMP  
Bridge Type: 2 SP CONT WLD CVD GD  
Features Intersected: US 7 RAMP OVER VT 279  
Surface: Bituminous  
Maintenance/Ownership: State

**Culvert 131N:** Culvert - 1972  
Structure No: 300019131N02021  
Length: 9'  
Under Clearance: 8.0'  
Facility Carried: US7  
Bridge Type: CGMPP  
Features Intersected: BROOK  
Maintenance: State

**Bridge D15:** Stringer/multi-beam or girder - 1973  
Structure No: 2002020D1502021  
Length: 234'  
Width: 26.4'  
Under Clearance: 16.92'  
Facility Carried: TR 01H14  
Bridge Type: 2 SPAN CONT WLD GIRD  
Features Intersected: TH NO 14 OVER US 7  
Surface: Bituminous  
Maintenance/Ownership: State

**Bridge 16N:** Stringer/multi-beam or girder - 1973  
Structure No: 200019016N02022  
Length: 140'  
Width: 42.7'  
Under Clearance: 15.25'  
Facility Carried: US 00007 ML  
Bridge Type: WELDED PLATE GIRDER  
Features Intersected: US 7 OVER BENN SH N  
Surface: Bituminous  
Maintenance/Ownership: State

<b>Historic Projects</b> <ul style="list-style-type: none"> <li>Unknown</li> <li>Retreatment</li> <li>Resurface</li> <li>Bituminous Mix</li> <li>Skinny Mix</li> <li>Bituminous Seal</li> </ul>	<b>Functional Class</b> <ul style="list-style-type: none"> <li>1 - Interstate System</li> <li>2 - Other Freeways and Expressways</li> <li>3 - Principal Arterial</li> <li>4 - Minor Arterial</li> <li>5 - Major Collector</li> <li>6 - Minor Collector</li> </ul>	<b>Curves</b> <ul style="list-style-type: none"> <li>Left</li> <li>Right</li> </ul>	<b>Road Widths</b> <ul style="list-style-type: none"> <li>Traffic Counters (counter ID)</li> <li>Grades (grade up/down)</li> </ul>	<b>Crash Locations</b> <ul style="list-style-type: none"> <li>Fatal</li> <li>Injury</li> <li>Property Damage Only</li> <li>Unknown Crash Type</li> </ul>	<b>Mileage by Functional Class By Sheet</b> 719-1 1 - Other Freeways and Expressways: 0.345 019-1 2 - Other Freeways and Expressways: 7.180 019-1 3 - Other Principal Arterial: 0.345	<b>Mileage by Town By Sheet</b> BENNINGTON - U007-0202: 7.525 of 7.525	<b>DISTRICT</b> 1	<b>TOWN</b> BENNINGTON	<b>Date:</b> 10/25/17	<b>ROUTE</b> US-7 ETE mileage: 7.988 to 15.513
--	--	--	---	---	--	---	----------------------	---------------------------	-----------------------	--