




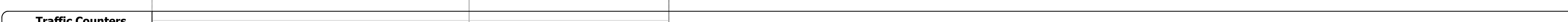


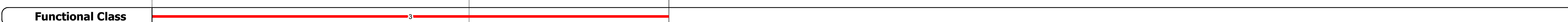





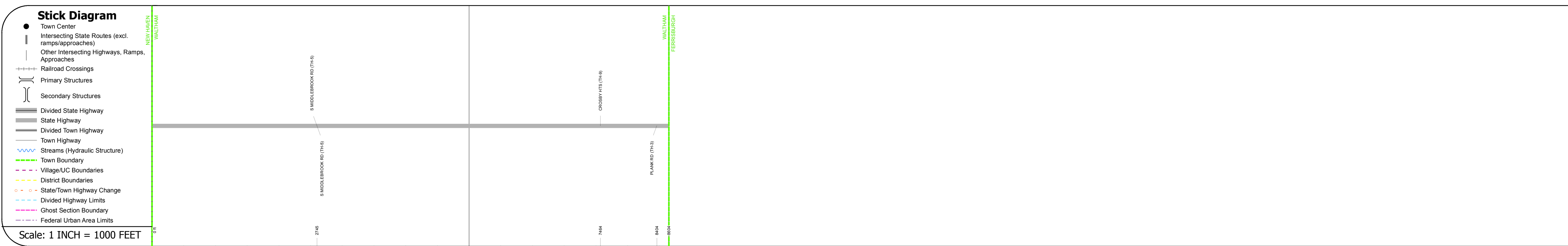
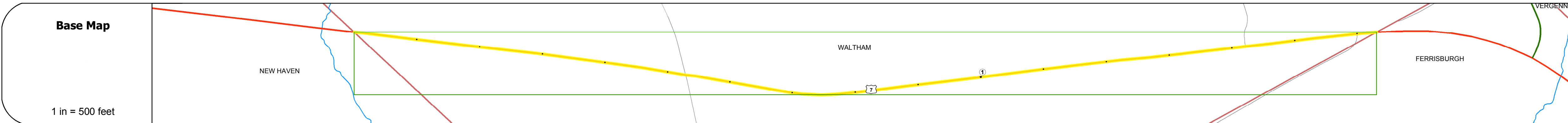
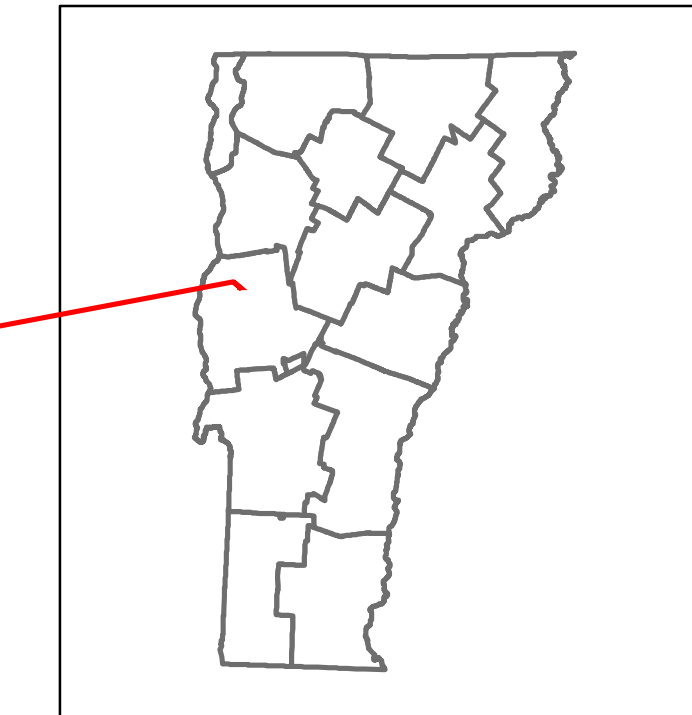


Route Log and Progress Chart

DRAFT

Please Note: Errors and Omissions May Exist.
Contact the VTrans Mapping Section with questions or concerns.

DISTRICT	TOWN	ROUTE
5	WALTHAM	US-7



Historic Projects Unknown, Bituminous Concrete, Retreatment, Resurface, Bituminous Mix, Skinny Mix, Bituminous Seal, Surface Treated Gravel, Plant Mix, Reclaimed Base and Bituminous Concrete	Functional Class 1 - Interstate System, 2 - Other Freeways and Expressways, 3 - Principal Arterial, 4 - Minor Arterial, 5 - Major Collector, 6 - Minor Collector	Curves Left (segreg), Right, Grades: grade up, grade down	Road Widths Traffic Counters (counter ID), AADT (count)	Crash Locations Fatal, Injury, Property Damage Only, Unknown Crash Type, High Crash Locations (HCL's)	Mileage by Functional Class By Sheet 019-3 3 - Other Principal Arterial 1.630		Mileage by Town By Sheet WALTHAM - U007-012L 1.63 of 1.63		DISTRICT 5	TOWN WALTHAM	Date: 10/28/17	ROUTE US-7 ETE mileage: 108.37 to 110.0
					Page Total Mileage: 1.630 mi		Page Total Mileage: 1.63 mi					