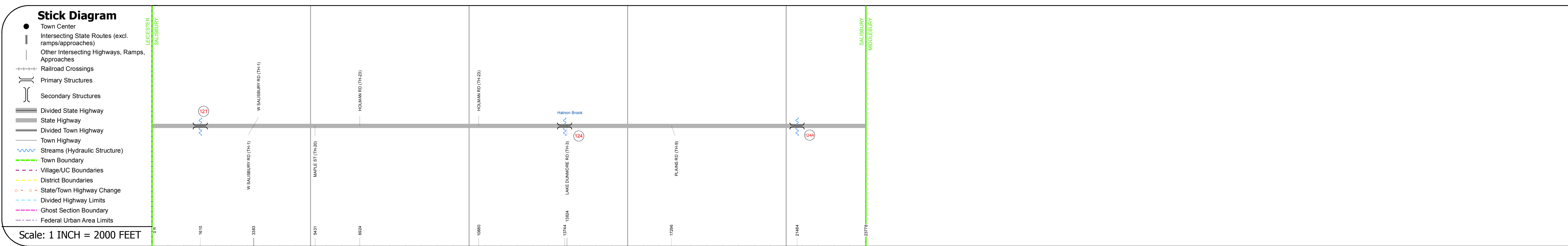
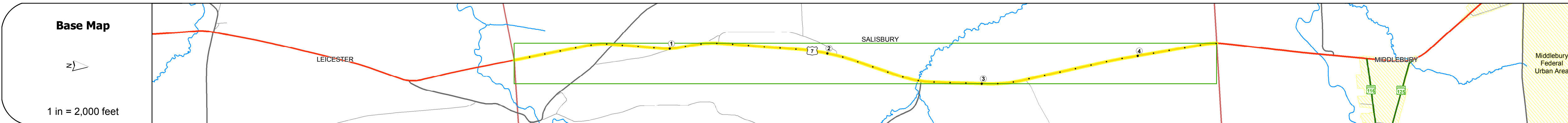
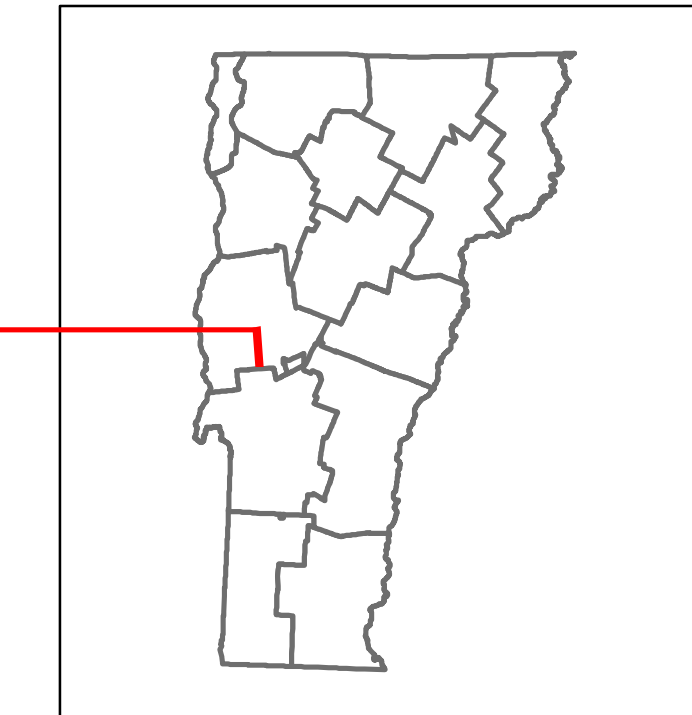


DISTRICT	TOWN	ROUTE
5	SALISBURY	US-7



STRUCTURE DESCRIPTIONS

Culvert 121:
Culvert - 1942
Structure No. 300019012101171
Length: 10'
Under Clearance: 8.0'
Facility Carried: US7
Bridge Type: R. C. BOX CULVERT
Features Intersected: CATTLE PASS
Maintenance: State

Culvert 124:
Culvert - 1963
Structure No. 300019012401171
Length: 18'
Under Clearance: 6.0'
Facility Carried: US7
Bridge Type: R. C. BOX CULVERT
Features Intersected: BROOK
Maintenance: State

Culvert 124A:
Culvert - 1963
Structure No. 300019124A01171
Length: 10'
Under Clearance: 6.0'
Facility Carried: US7
Bridge Type: R. C. BOX CULVERT
Features Intersected: CATTLE PASS
Maintenance: State

Road Widths	Travellane	24
	Roadway	40
	Lane Count	2
	Base	3" Pen. Mac. Cr. Stone
	Subbase	20" Gravel

Curves	
---------------	--

Grades	+3.1
---------------	------



Maintenance Garage	District 5 - Middlebury Garage
---------------------------	--------------------------------

Speed Zone	
-------------------	--

Functional Class	3
-------------------------	---

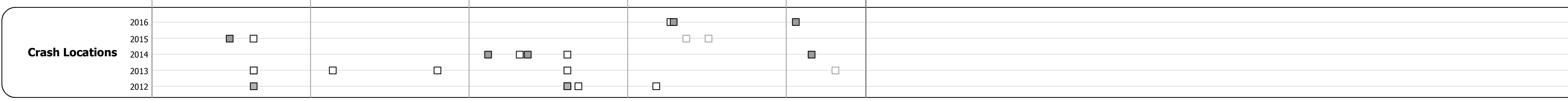
National Highway System	NHS - Other NHS Routes
--------------------------------	------------------------

Limited Access Highway	
-------------------------------	--

Traffic Counters	A108, A107
-------------------------	------------

Customer Service Level	Arterial Highway
-------------------------------	------------------

AADT Counts	2016: 6800, 6800, 8600
	2015: 6700, 6700, 8400
	2014: 6500, 6600, 8100
	2013: 6200, 6500, 7900
	2012: 6000, 6400, 7800



Historic Projects	Functional Class	Curves	Road Widths	Crash Locations	Mileage by Functional Class By Sheet	Mileage by Town By Sheet
Unknown, Retreatment, Resurface, Bituminous Mix, Bituminous Seal	1-Interstate System, 2-Other Freeways and Expressways, 3-Principal Arterial, 4-Minor Arterial, 5-Major Collector, 6-Minor Collector	Left (segreg), Right, grade up, grade down	(ft), Traffic Counters (counter ID), AADT (count)	Fatal, Injury, Property Damage Only, Unknown Crash Type	019-3 3 - Other Principal Arterial 4.503	SALISBURY - U007-0117 4.503 of 4.503
Indicated plans available - http://vtransmap01.aot.state.vt.us/rp/cpr/D/webstor/	Speed Zones			High Crash Locations (HCL's)	Page Total Mileage: 4.503 mi	Page Total Mileage: 4.503 mi

DISTRICT	TOWN	Date: 10/25/17	ROUTE
5	SALISBURY	1 of 1 TWN mileage: 0.0 to 4.503	US-7 ETE mileage: 88.697 to 93.2