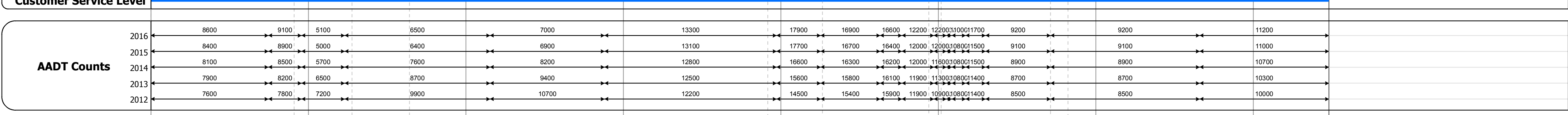





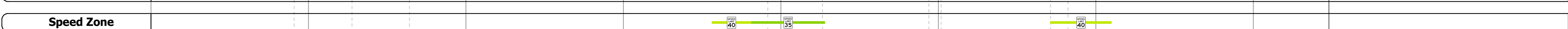

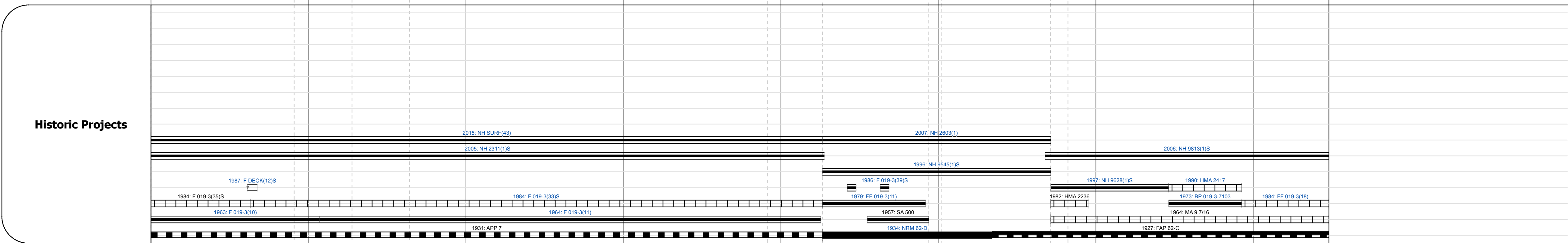

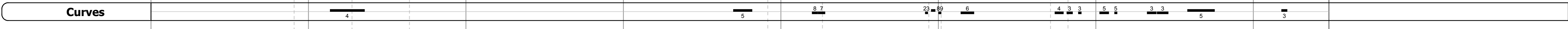
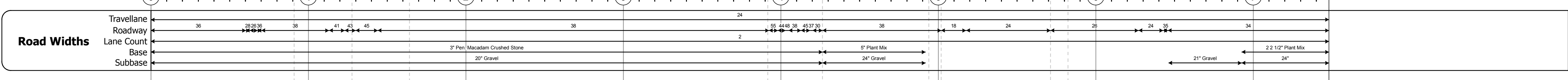
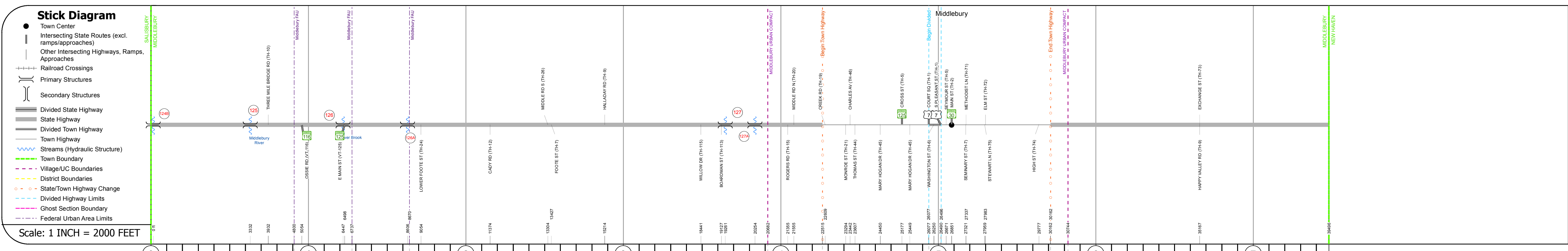
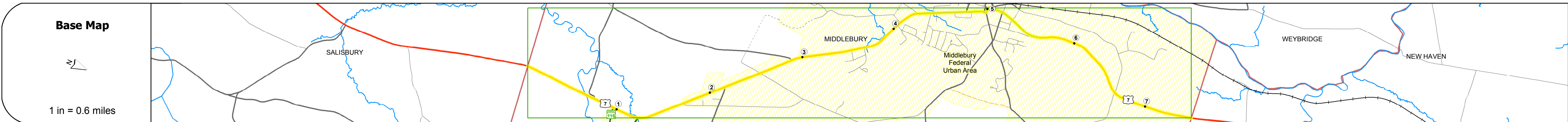
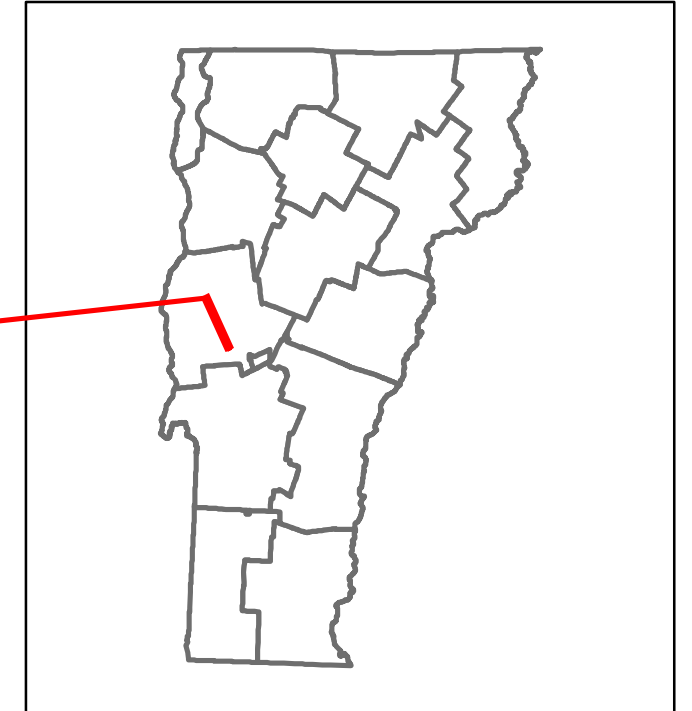


DISTRICT	TOWN	ROUTE
5	MIDDLEBURY	US-7



STRUCTURE DESCRIPTIONS

<p>Culvert 124B: Culvert - 1963 Structure No. 300019124B01111 Length: 10' Under Clearance: 6.0' Facility Carried: US7 Bridge Type: R. C. BOX CULVERT Features Intersected: CATTLE PASS Maintenance: State</p>
<p>Bridge 125: Stringer/multi-beam or girder - 1964 Structure No. 200019012501112 Length: 202' Width: 30.0' Facility Carried: US 00007 ML Bridge Type: 3 SP STEEL BEAM Features Intersected: MIDDLEBURY RIVER Surface: Bituminous Maintenance/Ownership: State</p>
<p>Culvert 126: Culvert - 1964 Structure No. 300019012601111 Length: 16' Under Clearance: 7.0' Facility Carried: US7 Bridge Type: R. C. BOX CULVERT Features Intersected: BEAVER BROOK Maintenance: State</p>
<p>Culvert 126A: Culvert - 1964 Structure No. 300019126A01111 Length: 7' Under Clearance: 6.5' Facility Carried: US7 Bridge Type: MULTI PLATE ARCH Features Intersected: CATTLE PASS Maintenance: State</p>
<p>Culvert 127: Culvert - 1964 Structure No. 300019012701111 Length: 9' Under Clearance: 6.0' Facility Carried: US7 Bridge Type: MULTI PL PIPE ARCH Features Intersected: BROOK Maintenance: State</p>
<p>Culvert 127A: Culvert - 1964 Structure No. 300019127A01111 Length: 7' Under Clearance: 6.5' Facility Carried: US7 Bridge Type: MULTI PLATE ARCH Features Intersected: CATTLE PASS Maintenance: State</p>

For More Information Contact - Vermont Agency of Transportation, Policy, Planning and Intermodal Development Division - Mapping Section, 1 National Life Drive, Montpelier, VT 05633-5001 Telephone: 802-828-2600.