

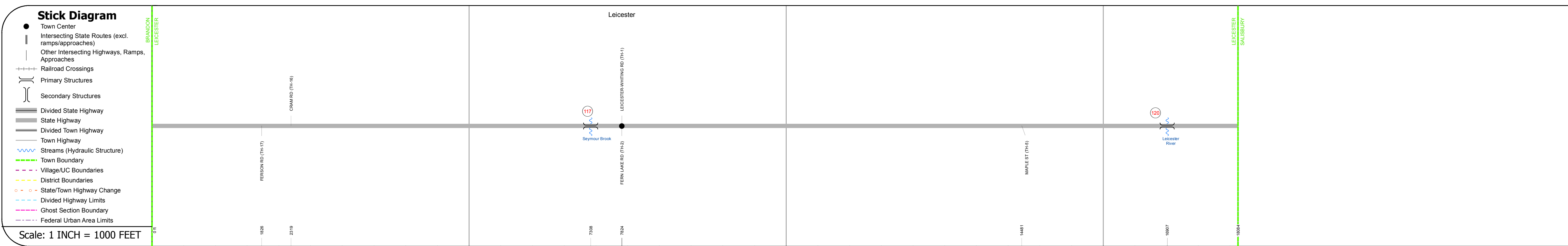
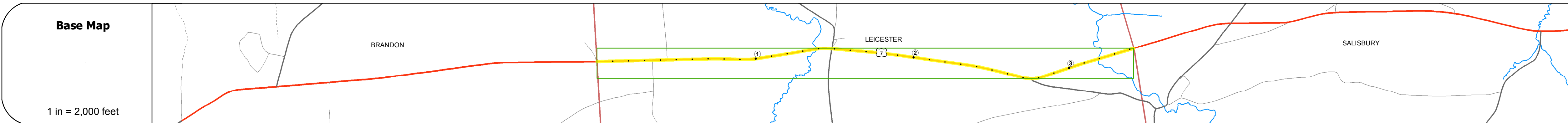
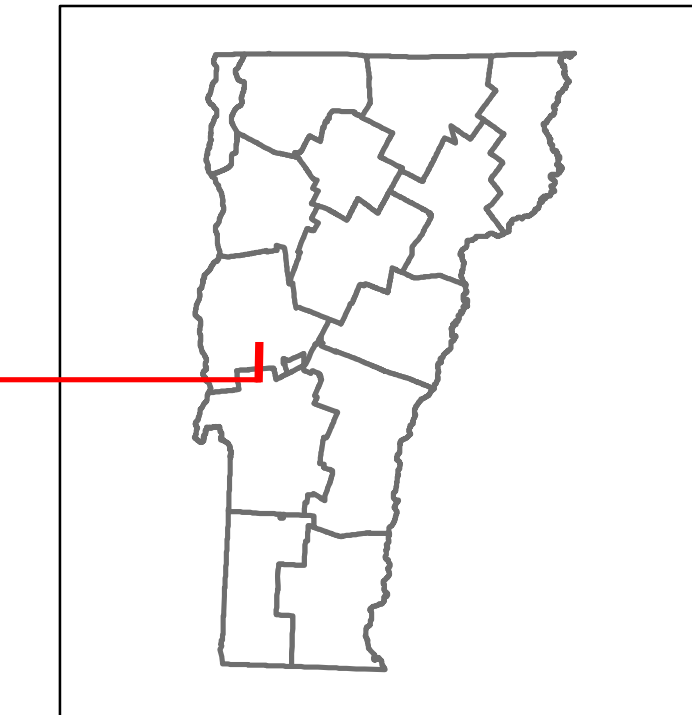


# Route Log and Progress Chart

**DRAFT**

Please Note: Errors and Omissions May Exist.  
Contact the VTrans Mapping Section with questions or concerns.

DISTRICT	TOWN	ROUTE
3	LEICESTER	US-7



### STRUCTURE DESCRIPTIONS


**Culvert 117:**  
Culvert - 1931  
Structure No. 300019011701091  
Length: 12'  
Under Clearance: 10.0'  
Facility Carried: US7  
Bridge Type: R.C. BOX  
Features Intersected: BROOK  
Maintenance: State

**Bridge 120:**  
Stringer/multi-beam or girder - 1943  
Structure No. 200019012001092  
Length: 108'  
Width: 34.0'  
Facility Carried: US 00007 ML  
Bridge Type: 2 SPAN ROLLED BEAM  
Features Intersected: LEICESTER RIVER  
Surface: Bituminous  
Maintenance/Ownership: State

Road Widths	Travellane	Roadway	Lane Count	Base	Subbase
	36	24	2	32	40
	12" Gravel	18" S.B.		24" S.B.	

Curves	2	3	5
--------	---	---	---

Grades	3.8A	5.0
--------	------	-----



Maintenance Garage	District 3 - Clarendon Garage
--------------------	-------------------------------

Speed Zone	
------------	--

Functional Class	3
------------------	---


National Highway System	NHS - Other NHS Routes
-------------------------	------------------------

Limited Access Highway	
------------------------	--

Traffic Counters	1 AG18
------------------	--------

Customer Service Level	Arterial Highway
------------------------	------------------

AA DT Counts	2016: 5800, 6500, 6200	2015: 5700, 6400, 6100	2014: 5700, 6300, 6100	2013: 5700, 6300, 6000	2012: 5700, 6200, 6000
--------------	------------------------	------------------------	------------------------	------------------------	------------------------



<b>Historic Projects</b> Unknown, Bituminous Concrete, Retreatment, Resurface, Bituminous Mix, Skiny Mix, Bituminous Seal, Surface Treated Gravel, Plant Mix, Reclaimed Base and Bituminous Concrete	<b>Functional Class</b> 1- Interstate System, 2- Other Freeways and Expressways, 3- Principal Arterial, 4- Minor Arterial, 5- Major Collector, 6- Minor Collector	<b>Curves</b> Left (segress), Right, Grades: grade up, grade down	<b>Road Widths</b> (ft), <b>Traffic Counters</b> (counter ID), <b>AA DT</b> (count)	<b>Crash Locations</b> Fatal, Injury, Property Damage Only, Unknown Crash Type, High Crash Locations (HCL's)	<b>Mileage by Functional Class By Sheet</b> 019-3 3 - Other Principal Arterial 3.425	<b>Mileage by Town By Sheet</b> LEICESTER - U007-0109 3.425 of 3.425	<b>DISTRICT</b> 3	<b>TOWN</b> LEICESTER	<b>Date:</b> 10/28/17	<b>ROUTE</b> US-7 ETE mileage: 85.272 to 88.697
<b>Page Total Mileage: 3.425 mi</b>						<b>Page Total Mileage: 3.425 mi</b>		<b>1 of 1</b> TWN mileage: 0.0 to 3.425		

For More Information Contact - Vermont Agency of Transportation, Policy, Planning and Intermodal Development Division - Mapping Section, 1 National Life Drive, Montpelier, VT 05633-5001 Telephone: 802-828-2600.